



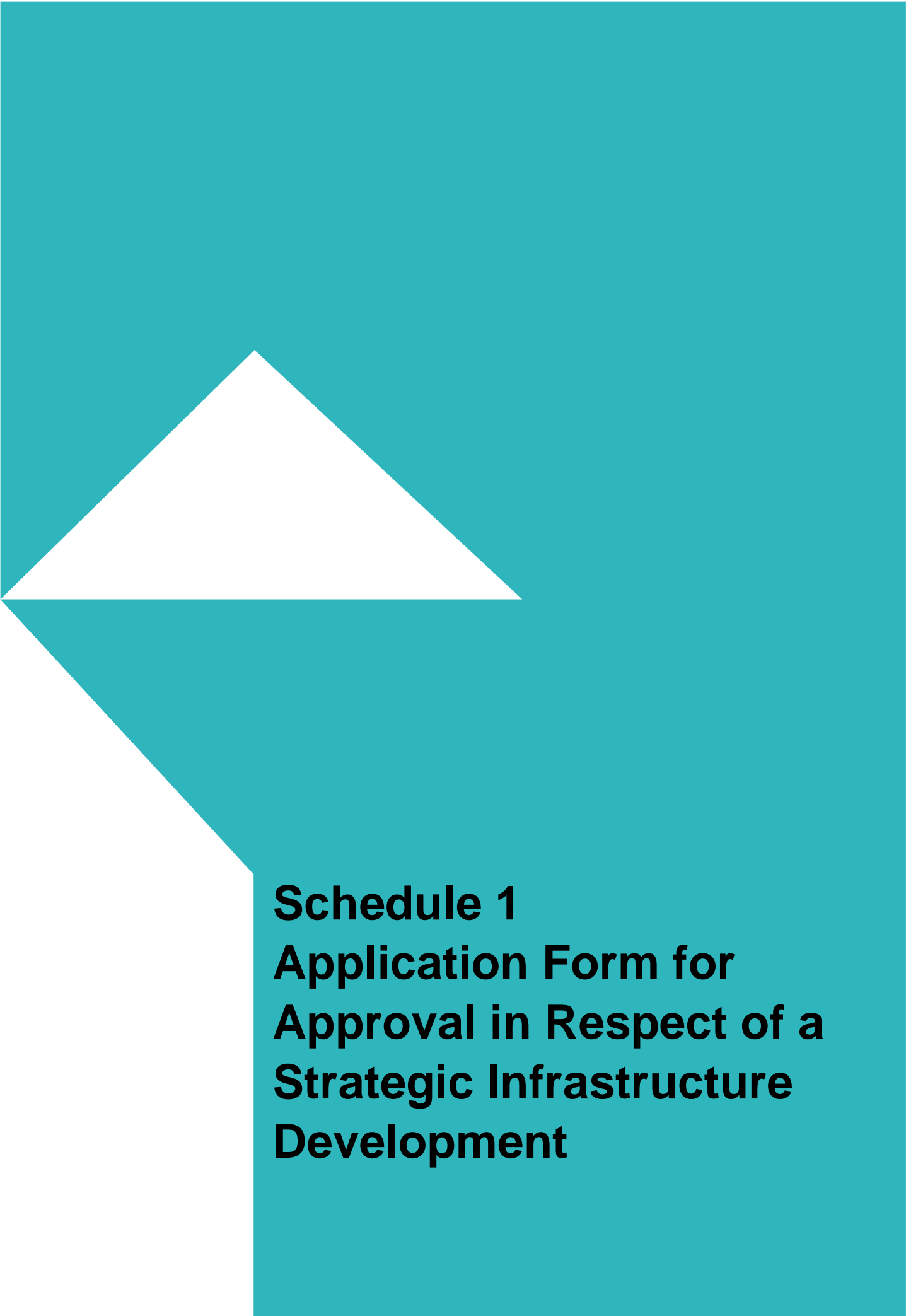
Volume 1A Statutory Particulars Section 182A Application Schedules

North Connacht 110 kV Project

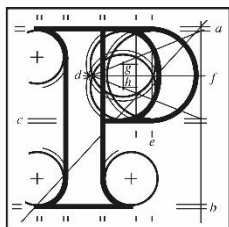
June 2022

Contents

1	Application Form for Approval in Respect of a Strategic Infrastructure Development	1
2	Letters of Consent	2
3	Site Notice	3
4	Newspaper Notice	4
5	Prescribed Bodies	5
6	Schedule of Drawings	7

A teal background with a white triangle pointing to the right, positioned in the upper left quadrant.

Schedule 1 Application Form for Approval in Respect of a Strategic Infrastructure Development



An
Bord
Pleanála

Application Form for Permission / Approval in respect of a Strategic Infrastructure Development

1.

Please specify the statutory provision under which your application is being made:

Section 182A of the Planning and Development Act 2000, as amended

2. **Applicant:**

Name of Applicant:	EirGrid plc, with the consent and approval of the Electricity Supply Board (ESB)
Address:	EirGrid plc The Oval 160 Shelbourne Road Ballsbridge Dublin 4 D04 FW28
Telephone No:	+353 (0) 1 6771700
Email Address (if any):	info@eirgrid.com

3. Where Applicant is a company (registered under the Companies Acts):

Name(s) of company director(s):	Michael Hand, Shane Brennan, Lynne Crowther, John Trethowan, Eileen Maher, Dr. Theresa Donaldson, Mark Foley, Tom Coughlan, Brendan Tuohy, Martin Corrigan
Registered Address (of company)	EirGrid plc The Oval 160 Shelbourne Road Ballsbridge Dublin 4 D04 FW28
Company Registration No.	338522
Telephone No.	+353 (0)1 677 1700
Email Address (if any)	info@eirgrid.com

4. Person / Agent acting on behalf of the Applicant (if any):

Name:	Mott MacDonald Ireland Limited
Address:	Mott MacDonald South Block Rockfield Dundrum Dublin 16 D16 R6V0
Telephone No.	+353 (0)1 2916 700
Mobile No. (if any)	Not Applicable
Email address (if any)	donna.hassett@mottmac.com

Should all correspondence be sent to the above address? (Please tick appropriate box)

(Please note that if the answer is “No”, all correspondence will be sent to the Applicant’s address)

Yes: [] No:[☒]

Contact Name and Contact Details (Phone number) for arranging entry on site if required / appropriate:

Tomás Bradley, Senior Planner, EirGrid,

Email: tomas.bradley@eirgrid.com

5. Person responsible for preparation of Drawings and Plans:

Name:	Paul Foley, Senior Engineer
Firm / Company:	Mott MacDonald Ireland Limited
Address:	Mott MacDonald South Block Rockfield Dundrum Dublin 16 D16 R6V0
Telephone No:	+353 (0)1 2916 700
Mobile No:	Not Applicable
Email Address (if any):	<u>Paul.Foley@mottmac.com</u>
<p>Details all plans / drawings submitted – title of drawings / plans, scale and no. of copies submitted. This can be submitted as a separate schedule with the application form.</p> <p>Please refer to Schedule 6: Schedule of Drawings attached to this application form.</p>	

6. Site:

<p>Site Address / Location of the Proposed Development (as may best identify the land or structure in question)</p>	<p>The proposed underground cable (UGC) development, the subject of the application for approval, will be located within the following townlands in County Mayo:</p> <p>Ardoughan, Ballina, Ballyglass East, Ballyglass West, Ballynaraha, Behybaun, Boherhallagh, Breaghwy, Bulcaun, Bunnafinglas, Callow, Carrowbeg, Carrowcushlaun, Carrowkeribly, Carrowntreila, Cartron, Cashelduff, Cloonaghboy, Cloonfane, Cloongullaun, Cloonlara, Cloonmeen West, Cloonslaun, Cloonygowan, Commons, Coollagagh, Corradrishy, Corragooly, Cranmore, Creggagh, Creggaun, Cuillaun, Cuillonaghtan, Cuilmore, Drumscoaba, Drumshinnagh, Farrandeelion, Fauleens, Gorteen, Gowel, Kilbride, Killaturly, Knocklehaugh, Lagcurragh, Lavy Beg, Lismoran, Lowpark, Mullauns, Mullenmadoge, Newpark, Pollsharvoige, Rahans, Rathnaconeen, Rinbrack, Sonnagh, Swineford, Tomboholla, Treanacally or Hagfield and Trouthill or Knockbrack.</p> <p>The proposed UGC development will be located within the following townlands in County Roscommon: Ballyoughter, Bockagh, Bohalas, Cashelcolaun, Coolaghtane, Currinah, Gortanure, Kilcoman, Magheraboy and Toorbrackan</p> <p>The proposed extension to the existing Moy substation will be located within the townland of Gorteen in County Mayo.</p> <p>The proposed extension to the existing Tonroe substation will be located within the townland of Ballyoughter in County Roscommon.</p>
<p>Ordnance Survey Map Ref No. (and the Grid Reference where available)</p>	<p>OS Mapping Reference (Discovery): OS1316-B; OS1316-C; OS1316-D; OS1316-25; OS1385-B; OS1385-D; OS1386-01; OS1386-A; OS1386-C; OS1386-D; OS1451; OS1452; OS1452-A; OS1452-C; OS1519; OS1587; OS1588; OS1658; OS1659; OS1727; OS1728; OS1729; OS1730-C; OS1730-D; OS1731-D; OS1732-C; OS1732-D; OS1733-C; OS1789; OS1790-A; OS1790-B; OS1790-C; OS1790-D; OS1790-07; OS1790-12; OS1791-A; OS1791-B; OS1792-A; OS1792-B; OS1793-A; OS1793-B; OS1794-A; OS1794-B; OS1794-D; OS1795-A; OS1795-C; OS1796-B; OS1796-C; OS1856-B; OS1857-A; OS1857-B; OS1857-C; OS1857-D; OS1857-23; OS1858-C</p> <p>Grid reference (ITM Coordinates) for Moy Substation: 522338E; 820008N;</p> <p>Grid reference (ITM Coordinates) for Tonroe Substation: 562378E; 785760N</p>

Where available, please provide the application site boundary, as shown in the submitted plans / drawings, as an ESRI shapefile in the Irish Transverse Mercator (ITM IRENET95) co-ordinate reference system. Alternatively, a CAD file in .dwg format, with all geometry referenced to ITM, may be provided.	
Area of site to which the application relates in hectares	The overall planning application site area is approximately 209 ha. The majority of this comprises the underground cable route. The area of the proposed substation extensions is approximately: 0.16ha (Moy Substation) and 0.77ha (Tonroe Substation).
Site zoning in current Development Plan for the area:	<p>Ballina and Environs Development Plan (BEDP), 2009-2015 (as varied and extended), Co. Mayo:</p> <ul style="list-style-type: none"> • Cable Route <ol style="list-style-type: none"> 1. Predominantly within public road – i.e. unzoned, within the BEDP boundary 2. public road – ‘agricultural’ 3. Industrial – ‘Hollister UC site’ 4. Recreational – HDD compound southeast of Hollister UC site • Moy Substation: ‘Agriculture’ (A) <p>Swinford Area Plan (within Mayo County Development Plan, 2014-2020)</p> <p>Within public road – i.e unzoned.</p> <p>Ballaghaderreen LAP, 2017-2023 (Co. Roscommon)</p> <ul style="list-style-type: none"> • Tonroe Substation <ol style="list-style-type: none"> 1. Construction access – unzoned public roads 2. Substation – unzoned (immediately adjacent but outside of LAP area)
Existing use of the site & proposed use of the site:	<p>Cable Route</p> <ul style="list-style-type: none"> • Existing Use: Agriculture and Public Roads • Proposed Use: Agriculture and Public Roads with underground Electricity Transmission and associated Infrastructure <p>Connection Points (existing Tonroe and Moy Substations)</p> <ul style="list-style-type: none"> • Existing Use: Electricity Transmission and associated infrastructure; Agriculture • Proposed Use: Electricity Transmission and associated infrastructure <p>Temporary Construction Compounds, Laydown Areas and Passing Bays</p> <ul style="list-style-type: none"> • Existing Use: Agriculture use and public road.

	<ul style="list-style-type: none"> Proposed Use: Temporary Construction Compounds, Laydown Areas and Passing Bays
Name of the Planning Authority(s) in whose functional area the site is situated:	Mayo County Council and Roscommon County Council

7. Legal Interest of Applicant in respect of the site the subject of the application:

Please tick appropriate box to show applicant's legal interest in the land or structure:	Owner	Occupier
	Other ✓	
Where legal interest is "Other", please expand further on your interest in the land or structure.		
<p>EirGrid plc is the licensed Transmission System Operator for Ireland pursuant to the provisions of the Electricity Regulation Act, 1999. Pursuant to the provisions of S.I. No. 445/2000, EirGrid plc has the exclusive function to operate and ensure the maintenance of, and if necessary, develop a safe, secure, reliable, economical and efficient electricity transmission system.</p> <p>The Electricity Supply Board (ESB) is the licensed Transmission System Owner for Ireland pursuant to Section 14 of the Electricity Regulation Act, 1999. The proposed transmission infrastructure will be constructed by the ESB pursuant to its statutory powers; the proposed transmission infrastructure will be owned by ESB (Transmission Systems Owner).</p>		
<p>If you are not the legal owner, please state the name and address of the owner and supply a letter from the owner of consent to make the application as listed in the accompanying documentation.</p>		
<p>As above. Please refer to Schedule 2 for ESB; Mayo County Council and Roscommon County Council letters of consent. Noted that the letter from Roscommon County Council includes an incorrect townland reference (Brogher, which should read Bockagh)</p>		
<p>Does the applicant own or have a beneficial interest in adjoining, abutting or adjacent lands? If so, identify the lands and state the interest.</p>		
<p>EirGrid plc, the applicant for approval, does not have a beneficial interest in adjoining, abutting or adjacent lands.</p>		

8. Site History:

Details regarding site history (if known):

Has the site in question ever, to your knowledge, been flooded?

Underground Cable Route

Yes: ☒ No: ☐

Existing Tonroe Substation

Yes: ☐ No: ☒

Existing Moy Substation

Yes: ☐ No: ☒

If yes, please give details e.g. year, extent:

A localised flood event was recorded in 1999 along the underground cable route in Swinford.

A flood risk assessment is included in Chapter 12 of the Planning and Environmental Considerations Report (PECR) that supports this application.

Are you aware of previous uses of the site e.g. dumping or quarrying?

Yes: ☐ No: ☒

If yes, please give details:

Are you aware of any valid planning applications previously made in respect of this land / structure?

Yes: [✓] No: []

If yes, please state planning register reference number(s) of same if known and details of applications

Reg. Ref. No:	Nature of Proposed Development	Nature of Final Decision of Application Grant of Refusal by Planning Authority / An Bord Pleanála
---------------	--------------------------------	---

Tonroe Substation

97/315	Erect transformer station with ancillary works	Granted 23/06/1997
PD99/551 ABP- PL20.117054	Development consisting of the erection of a 110kV overhead line linking the Flagford 220kV station with a proposed 110kV sub-station at Ballyoughter, Ballaghaderreen.	Granted 16/03/2000
02/240	Alteration to the Flagford-Tonroe line. Proposed development is 1.05 km in length and consists of three overhead conducting wires and two shieldwires	Granted 16/05/2002

Moy Substation

98/1652	Erection of additional structures and equipment to include a switchgear building, two 38kv transformers, replacement 110kv transformer and associated equipment and structures all located within ESB existing Moy 110kv substations fenced compound	Granted 29/09/1998
99/2875	Install a 15 NVAR 110kv detuned capacitor bank with damping resistors, surge arrestors, busbar extension and bay equipment at the Moy 110kv substation	Granted 31/03/2000
01/509	Install a 15 NVAR 110kv detuned capacitor bank and associated equipment in the existing Moy 110kv substation	Granted 14/05/2001
ABP VC16.VC0076	SID pre-app: proposed refurbishment works to the existing Moy 110kv substation	05/08/2014 - Is Not SID
14444	Refurbishment and upgrading at existing substation	Granted 27/11/2014
ABP VC16.311396	Uprate of the 110kv circuit between Glenree 110kv substation in the townland of Bunnyconnellan East, Co. Mayo and Moy 110kv substation in the townland of Gorteen Co. Mayo.	Is Not SID 11/11/2021

Cable Route: Co. Mayo: Underground Cable Route, Temporary Construction Compounds, Laydown Areas and Passing Bays (please note these occur adjacent or in proximity to the cable route)

15/45 PL16.245415	Uprate of the existing Bellacorick to Moy 110kv overhead line. Section of line to be uprated is approx. 27km long.	Granted 16/11/2015
16115	Extend existing manufacturing yard for storage of concrete products over an area of 1.84 hectares, construction of a machinery storage building, continuation of use of an existing aggregate washing plant and all associated ancillary facilities/works	Granted 19/09/2016
17729	Construct a 56 no. bedroomed nursing home consisting of 52 no. single bedrooms and 4 no. double bedrooms, quiet spaces, day rooms, kitchen, dining room, oratory, visitor rooms, activities room, medical treatment room, family accommodation, sanitary accommodation, offices, storage and all other associated facilities (total floor area = 3,304.26 sqm) connect to services, carry out all associated ancillary site works	Granted 01/08/2018
ABP JP0041	Realignment of the N26 at Cloongullaun (in the Townlands of Pollsharvoge and Cloongullaun) <i>This is currently under construction and the proposed development follows the alignment.</i>	Approved 18/12/2018
18813	Extend existing warehouse and office space and upgrade existing effluent treatment facilities together with all ancillary site works and services	Granted 18/02/2019
19119	Construct 49 no. dwelling houses, consisting of 13 no. detached dwellings and 36 no. semi-detached dwellings, with connection to public sewer and public water main, including all ancillary site works/services	Granted 16/07/2019
201025	Construct a 30 metre multi-user lattice tower telecommunications structure, carrying antenna and dishes enclosed within a 2.4 metre high palisade fence compound with associated ground equipment and associated site works including new access track	Granted 20/05/2021
21125	Filling of open quarry (lands) with inert material consisting of soil stone and concrete for the purpose of returning the site to agricultural use together with all ancillary site works	Granted 14/05/2021
21140	Alterations and extension to existing hotel comprising change of use of adjoining doctors surgery to hotel. works to include minor alterations to elevations, internal alterations including additional bar area at ground floor, additional bedrooms at first and second floors, new external beer garden to rear of premises and all associated site works	Granted 30/06/2021
Cable Route - County Roscommon: Underground Cable Route, Temporary Construction Compounds, Laydown Areas and Passing Bays (please note these occur adjacent or in proximity to the cable route)		

18300	For the development of a grid system service facility within a total site area of up to 0.55 hectares, to include 1 no. single storey electrical substation building, 1 no. customer switchgear container, 15 no. electrical inverter/transformer station modules (SKIDS) 10 no. containerised battery storage modules on concrete support structures, 20 no. heating, ventilation and air conditioning units (HVAC units) access tracks and upgraded site entrance,	Granted 20/12/2018
ABP HA20.300493	N5 Ballaghaderreen to Scramoge Road Development and associated CPO. The scheme involves the construction of 34km road upgrade to new Type 1 single carriageway; 15.4km of realignment of existing roads; five roundabouts; 16 'T' junctions; three road under bridges; one road overbridge; four river bridges and 14 culverts. <i>Construction for the road improvements commenced in October 2021, with a programme of three years to completion.</i>	Approved 16/01/2019
<p>If a valid planning application has been made in respect of this land or structure in the 6 months prior to the submission of this application, then any required site notice must be on a yellow background in accordance with Article 19(4) of the Planning and Development regulations 2001 as amended.</p>		
<p>Is the site of the proposal subject to a current appeal to An Bord Pleanála in respect of a similar development?</p>		
<p>Yes: [<input type="checkbox"/>] No: [<input checked="" type="checkbox"/>]</p> <p>If yes please specify</p> <p>An Bord Pleanála Reference No.: ____ Not Applicable _____</p>		

9. Description of the Proposed Development:

<p>Brief description of nature and extent of development</p>	<p>The proposed development comprises approximately 59 kilometres of underground cable (UGC) between the existing Moy Substation, near Ballina, County Mayo and the existing Tonroe Substation, near Ballaghaderreen, in County Roscommon. The proposed development includes extensions to both substations.</p> <p>Approximately 50 kilometres of the proposed UGC is located in County Mayo and approximately 9 kilometres of the proposed UGC is located in County Roscommon.</p> <p>The proposed development will be located within the following townlands in County Mayo: Ardoughan, Ballina, Ballyglass East, Ballyglass West, Ballynaraha, Behybaun, Boherhallagh, Breaghwy, Bulcaun, Bunnafinglas, Callow, Carrowbeg, Carrowcushlaun, Carrowkeribly, Carrowntreila, Cartron, Cashelduff, Cloonaghboy, Cloonfane, Cloongullaun, Cloonlara, Cloonmeen West, Cloonslaun, Cloonygowan, Commons, Coollagagh, Corradrisky, Corragooly, Cranmore, Creggagh, Creggaun, Cuillaun, Cuillonaghtan, Cuilmore, Drumscoha, Drumshinnagh, Farrandeelion, Fauleens, Gorteen, Gowel, Kilbride, Killaturly, Knocklehaugh, Lagcurragh, Lavy Beg, Lismoran, Lowpark, Mullauns, Mullenmadoge, Newpark, Pollsharvoge, Rahans, Rathnaconeen, Rinbrack, Sonnagh, Swineford, Tomboholla, Treanacally or Hagfield and Truthill or Knockbrack.</p> <p>The proposed development will be located within the following townlands in County Roscommon:</p> <p>Ballyoughter, Bockagh, Bohalas, Cashelcolaun, Coolaghtane, Currinah, Gortanure, Kilcoman, Magheraboy and Toorbrackan.</p> <p>The proposed development consists of the following principal elements:</p> <ol style="list-style-type: none"> 1. Installation of an UGC, approximately 59 kilometres, connecting Moy 110 kV Substation in the townland of Gorteen in County Mayo, and Tonroe 110 kV Substation in the townland of Ballyoughter in County Roscommon. The UGC will incorporate the following: <ol style="list-style-type: none"> a) Communication links and fibre optic cables between both substations, running in the same trench as the UGC; b) Joint bays, communication chambers and link boxes along the UGC alignment (approximately every 850m); c) Temporary laydown areas, passing bays and water and utility crossings. The works will include
--	---

	<p>five crossings (using HDD) of the River Moy Special Area of Conservation (SAC, site code. 002298);</p> <p>d) Upgrading of existing access tracks to facilitate access to the UGC; and</p> <p>e) Eight new access tracks to off-road joint bays.</p> <p>2. Upgrade and extension to the existing Moy 110 kV substation to provide for additional electrical equipment and apparatus, similar to the existing. This will require the extension of the substation compound by approximately 0.16ha. Electrical equipment and apparatus to include:</p> <p>a) A new 110kV bay; an air insulated shunt reactor comprising three reactors and four current transformers; insulators, instrument transformers, overhead conductors, disconnectors, circuit breakers, surge arrestors and approximately 15m high lightning masts;</p> <p>b) All ancillary site development works including site preparation works, site clearance and levelling; hardstanding, internal access tracks and temporary construction compound; and</p> <p>c) Underground cabling and earthgrid; palisade fencing (approximately 2.6m in height, and 3.5m in height including anti-climb device) and gates; lighting poles and landscaping as required.</p> <p>3. Upgrade and extension to the existing Tonroe 110 kV substation to provide for additional electrical equipment and apparatus, similar to the existing. This will require the extension of the substation compound by approximately 0.77ha. Electrical equipment and apparatus to include:</p> <p>a) A shunt reactor comprising three reactors and four current transformers;</p> <p>b) A communication and protection equipment control building (approximately 450m² and 8m high);</p> <p>c) Associated 110 kV electrical equipment including, insulators, instrument transformers, overhead conductors, disconnectors, circuit breakers, surge arrestors and approximately 15m high lightning masts; and</p> <p>d) All ancillary site development works including site preparation works, new wastewater treatment system; surface water attenuation system (SuDS) and altered drainage layout, site clearance and levelling; hardstanding, internal access tracks and temporary construction compound; underground cabling and earthgrid, surface water drainage network including attenuation tank;</p>
--	---

	<p>palisade (approximately 2.6m in height, and 3.5m in height including anti-climb device) fencing and gates; lighting poles and landscaping as required to facilitate the development.</p> <ol style="list-style-type: none"> 4. 11 no. temporary construction compounds of approximately 1ha each, including associated site works and ancillary staff facilities and parking. 5. All associated and ancillary above and below ground site development works, including works comprising or relating to permanent and temporary construction and roadworks and excavation (including HDD) and vegetation clearance.
--	---

- 10. In the case of mixed development (e.g. residential, commercial, industrial, etc), please provide breakdown of the different classes of development and a breakdown of the gross floor area of each class of development:**

Class of Development:	Gross Floor Area in m²
Not Applicable	Not Applicable

11. Where the application relates to a building or buildings:

Gross floor space of any existing buildings(s) in m ²	Existing Buildings, Tonroe Substation: Existing Control Room building – 146m ² Existing Buildings, Moy Substation: Existing Building on site – 104m ²
Gross floor space of proposed works in m ²	Gross Floor space of proposed Control Building @ Tonroe Substation: approx. 450m ²
Gross floor space of work to be retained in m ² (if appropriate)	Not Applicable
Gross floor space of any demolition in m ² (if appropriate)	Not Applicable

12. In the case of residential development please provide breakdown of residential mix:

Number of	Studio	1 Bed	2 Bed	3 Bed	4 Bed	4 + Bed	Total
Houses							Not Applicable
Apartments							Not Applicable
Number of car-parking spaces to be provided		Existing:	Proposed:		Total:		

13. Social Housing:

Please tick appropriate box:	Yes	No
<i>Is the application an application for permission for development to which Part V of the Planning and Development Act 2000 applies?</i>		✓
<p>If the answer to the above question is “yes” and the development is not exempt (see below), you must provide, as part of your application, details as to how you propose to comply with section 96 of Part V of the Act.</p> <p>If the answer to the above question is “yes” but you consider the development to be exempt by virtue of section 97 of the Planning and Development Act 2000, a copy of the Certificate of Exemption under section 97 must be submitted (or, where an application for a certificate of exemption has been made but has not yet been decided, a copy of the application should be submitted).</p> <p>If the answer to the above question is “no” by virtue of section 96 (13) of the Planning and Development Act 2000, details indicating the basis on which section 96 (13) is considered to apply to the development should be submitted.</p>		

14. Where the application refers to a material change of use of any land or structure or the retention of such a material change of use:

Existing use (or previous use where retention permission is sought)
Moy / Tonroe Substation Compound Extension: Agriculture Zoning <ul style="list-style-type: none">• Existing Use: Agriculture/ Greenfield vacant use
Proposed use (or use it is proposed to retain)
Moy / Tonroe Substation Compound Extension: Agriculture Zoning <ul style="list-style-type: none">• Proposed Use: Electricity Transmission and associated Infrastructure
Nature and extent of any such proposed use (or use it is proposed to retain).
Please refer to Section 9 Description of Development

15. Development Details:

Please tick appropriate box:	If answer is yes please give details	YES	NO
Does the proposed development involve the demolition of a Protected Structure(s), in whole or in part?			✓
Does the proposed development consist of work to a protected structure and / or its curtilage or proposed protected structure and / or its curtilage?			✓
Does the proposed development consist of work to the exterior of a structure which is located within an architectural conservation area (ACA)?			✓
Does the application relate to development which affects or is close to a monument or place recorded under section 12 of the National Monuments (Amendment) Act, 1994. Yes, for details please refer to Chapter 13 of accompanying Planning and Environmental Considerations Report		✓	
Does the application relate to work within or close to a European Site or a Natural Heritage Area? Yes, the proposed development includes crossings of the River Moy SAC. For details, please refer to Chapter 10 of accompanying Planning and Environmental Considerations Report and the Natura Impact Statement		✓	
Does the development require the preparation of a Natura Impact Statement?		✓	
Does the proposed development require the preparation of an Environmental Impact Assessment Report?			✓
Do you consider that the proposed development is likely to have significant effects on the environment in a transboundary state?			✓
Does the application relate to a development which comprises or is for the purpose of an activity requiring an integrated pollution prevention and control license			✓
Does the application relate to a development which comprises or is for the purpose of an activity requiring a waste license?			✓
Do the Major Accident Regulations apply to the proposed development?			✓
Does the application relate to a development in a Strategic Development Zone?			✓
Does the proposed development involve the demolition of any habitable house?			✓

16. Services:

Proposed Source of Water Supply:
Moy and Tonroe Substations: Existing connection: [<input checked="" type="checkbox"/>] New Connection: [<input type="checkbox"/> Public Mains: [<input type="checkbox"/>] Group Water Scheme: [<input type="checkbox"/>] Private Well:[<input type="checkbox"/> Other (please specify): N/A - the proposed development does not require a water supply, however there is an existing connection to the site _____ Name of Group Water Scheme (where applicable): _____
Proposed Wastewater Management / Treatment:
Moy Substation: - Existing: [<input checked="" type="checkbox"/>] New:[<input type="checkbox"/> Public Sewer: [<input type="checkbox"/>] Conventional septic tank system: [<input type="checkbox"/> Other on site treatment system: [<input checked="" type="checkbox"/>] Please Specify: N/A – the proposed development does not require additional/new wastewater management/ treatment. There is no change proposed to existing arrangements on site Tonroe Substation: Existing: [<input type="checkbox"/>] New:[<input type="checkbox"/> Public Sewer: [<input type="checkbox"/>] Conventional septic tank system: [<input type="checkbox"/> Other on site treatment system: [<input checked="" type="checkbox"/>] Please Specify: Proprietary holding tanks (periodically emptied)
Proposed Surface Water Disposal:
Moy Substation: The proposed electrical equipment at Moy substation is free-standing with minimal surface area and does not require dedicated storm water

drainage infrastructure as runoff can drain directly to ground via the permeable stone surfacing within the compound.

Tonroe Substation:

A storm water drainage system incorporating SuDS (sustainable drainage systems) features is proposed to manage the quantity and quality of runoff during rainfall events. Discharges will be restricted to pre-development 'greenfield' runoff rates

Public Sewer / Drain: ☐ Soakpit: ☐

Watercourse: ☐ Other: ☒ Please specify: Connect to existing land drains

17. Notices:

Details of public newspaper notice – paper(s) and date of publication

Copy of page(s) of relevant newspaper enclosed Yes: ☒ No: ☐

Irish Independent: 31 May 2022

Roscommon Herald: 31 May 2022

The Mayo News: 31 May 2022

Details of site notice, if any, - location and date of erection

Copy of site notice enclosed Yes: ☒ No: ☐

A copy of the Site Notice is contained in Schedule 3.

Three copies of the Site Notice (2 No. A3 sized pages per notice) were erected at the entrance to:

1. Tonroe Substation – two notices: one at the intersection between the Kilcolman Estate Road and Woodlawn Close (X 562576, Y 795463), and the other at the entrance to the substation (X 562402, Y 795623)
2. Moy Substation – adjoining the L1109 road (X 522602, Y 820070)

Date of erection of Site Notices: 1 June 2022

Details of other forms of public notification, if appropriate e.g. website

www.eirgridnorthconnacht.ie (the standalone SID Application website)

The public will also be notified by way of a public brochure and information on the project website @ www.eirgridgroup.com, as well as other social media.

18. Pre-application Consultation:

Date(s) of statutory pre-application consultations with An Bord Pleanála
<p>ABP-309913-21</p> <ul style="list-style-type: none">• 1 June 2021• 19 October 2021• 30 March 2022 <p>Schedule of any other pre application consultations –name of person / body and date of consultation to be provided as appropriate and also details of any general public consultations i.e. methods, dates, venues etc. This can be submitted as a separate schedule with the application form.</p> <p>Enclosed:</p> <p>Yes: <input checked="" type="checkbox"/> No: <input type="checkbox"/></p> <p>Please refer to Chapter 3 of the PECR (Stakeholder Engagement) for details of engagement and consultation with prescribed bodies, agencies and the general public, including methods, dates, venues etc.</p> <p>Schedule of prescribed bodies to whom notification of the making of the application has been sent and a sample copy of such notification.</p> <p>Enclosed:</p> <p>Yes: <input checked="" type="checkbox"/> No: <input type="checkbox"/></p> <p>Please refer to Schedule 5 accompanying this Application Form which identifies the prescribed bodies to whom notification of the making of the application has been sent and copies of the letters notifying them of the making of the application.</p>


19. Confirmation Notice:

Copy of Confirmation Notice
<p>Attach a copy of the confirmation notice in relation to the EIA Portal where an EIAR accompanies the application.</p> <p>Not Applicable</p>

20. Application Fee:

Fee Payable	€100,000
-------------	-----------------

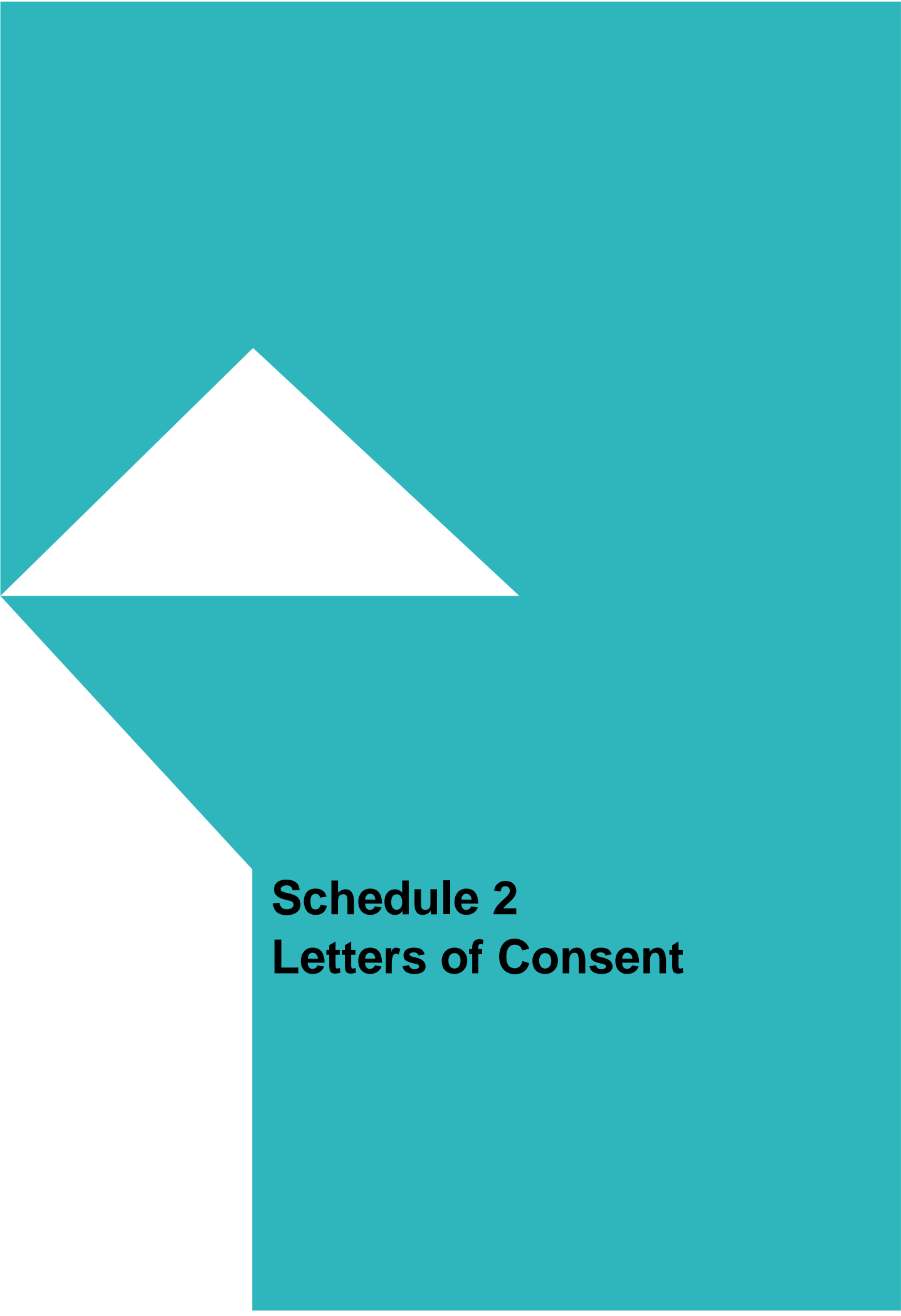
I hereby declare that, to the best of my knowledge and belief, the information given in this form is correct and accurate and that the application documents being deposited at the planning authority offices, and any other location specified by the Board in pre application consultations, including a website (if any) will be identical to the application documents being deposited with the Board.

Signed: (Applicant or Agent as appropriate)	 <hr/> Tomás Bradley (for EirGrid plc)
Date:	1 June 2022

General Guidance Note:

The range and format of material required to be compiled / submitted with any application in respect of a proposed strategic infrastructure development shall generally accord with the requirements for a planning application as set out in the Planning and Development Regulations, 2001 to 2018 and those Regulations should therefore be consulted prior to submission of any application.

September 2018

A teal background with a white triangle pointing right, positioned in the upper left quadrant.

Schedule 2

Letters of Consent



An Bord Pleanála
64 Marlborough Street
Dublin 1
D01 V902

11 March 2022

Re: 110kV underground cable between two existing stations - Moy 110kV Substation, County Mayo and Tonroe 110kV Substation, Co. Roscommon

Dear Sirs,

The Electricity Supply Board (hereinafter referred to as the 'ESB') of 27 Lower Fitzwilliam Street, Dublin 2, D02 KT92 was constituted by the Electricity Supply Act 1927. ESB is the licensed Transmission System Owner for Ireland pursuant to Section 14 of the Electricity Regulation Act 1999.

EirGrid plc is a public limited company established pursuant to Regulation 34 of the European Communities (Internal Market in Electricity) Regulations 2000 (S.I. No 445/2000) and is the licensed Transmission System Operator for Ireland pursuant to Section 14 of the Electricity Regulation Act 1999. Pursuant to Regulation 8(1)(a) of S.I. No 445/2000, EirGrid plc has the exclusive function to operate and ensure the maintenance of and, if necessary, develop a safe, secure, reliable, economical and efficient electricity transmission system.


Pursuant to Regulation 18.1(a) of S.I. No. 445/2000, ESB and EirGrid are required to enter into an agreement for the purpose of enabling EirGrid as Transmission System Operator discharge its functions under S.I. No 445/2000. On 16th March 2006 ESB and EirGrid accordingly entered into this agreement, known as the Infrastructure Agreement.

Pursuant to clause 7.6 of the Infrastructure Agreement, all activities connected with seeking and obtaining planning permission/approval (if needed) and any other consents required by the Transmission System Operator to discharge its functions as such shall be the sole responsibility of the Transmission System Operator, i.e. EirGrid plc.

ESB is obliged under the legislation and the Infrastructure Agreement cited above to facilitate EirGrid's planning intentions in the furtherance of its functions as Transmission System Operator. In order therefore not to impede the discharge by EirGrid of those functions, ESB, as the licensed Transmission System Owner and the person with sufficient legal interest in the property the subject matter of the attached application for the purposes of the Planning and Development Act 2000 (as amended), hereby conveys its consent to the making by EirGrid of this application for planning permission/approval which EirGrid considers necessary.

In the interest of clarity, ESB must nonetheless draw to the attention of the Planning Authority that this consent does not relate to the merits or any aspect of this application by EirGrid as ESB may not have had sight of this application prior to the issue of this letter, and separate submissions in respect of planning issues may be made if requested by the Planning Authority or if necessary in ESB's view.

Yours Faithfully,

A handwritten signature in cursive script, reading "Marie Sinnott".

MARIE SINNOTT
SECRETARY



Comhairle Contae Mhaigh Eo
Mayo County Council

A: Áras an Chontae, Caisleán an Bharraigh,
Contae Mhaigh Eo, F23 WF90

T: 094 9064000 **F:** 094 9023937

W: www.mayo.ie

30th May 2022

Re: North Connacht 110 kV Underground cable project

To whom it concerns,

Mayo County Council hereby consents to the making by EirGrid of this application for Statutory Approval insofar as it concerns lands in the ownership or control of the County Council.

Yours sincerely,

Catherine McConnell
Director of Services



Comhairle Contae
Ros Comáin
Roscommon
County Council



30th May 2022

EirGrid Plc
The Oval
160 Shelbourne Road
Ballsbridge
Dublin 4

By Email to: Eoghan.OSullivan@Eirgrid.com

Re: North Connacht 110kV Project

Dear Sir or Madam,

Roscommon County Council acknowledges the request from EirGrid Plc for consent to apply for permission for the above named project.

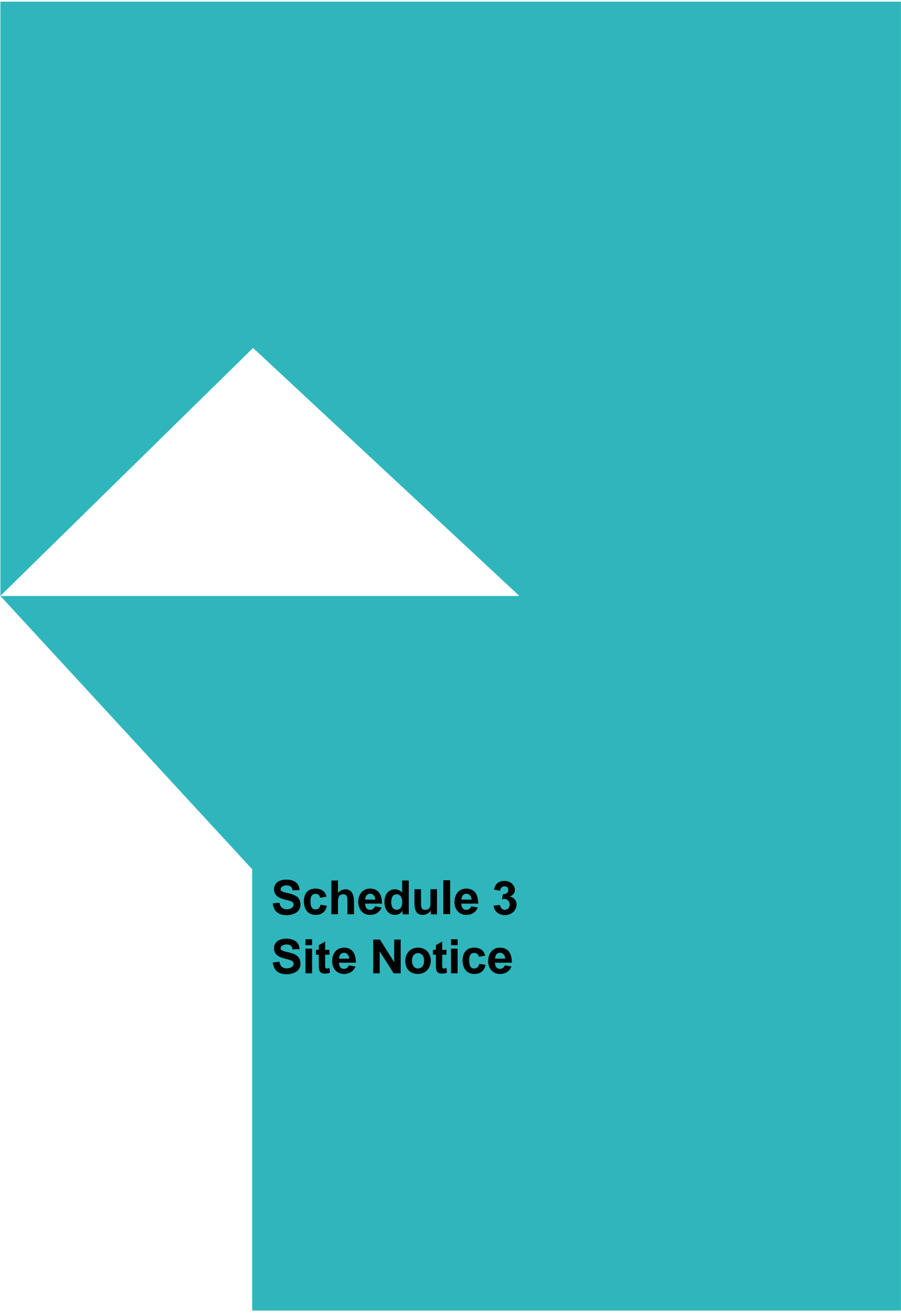
The matter has been regularly discussed with the members of the Boyle Municipal District and in greater detail at Management Team level within the organisation and in general the local authority is supportive of the project and its overall objectives.

We therefore consent to the planning application by EirGrid Plc for the proposed development of the North Connacht 110kV Project, insofar as it relates to the following public roads in County Roscommon.

N5	Gortanure	Roscommon
N5	Currinah	Roscommon
N5	Cashelcolaun	Roscommon
N5	Bohalas	Roscommon
N5	Brogher	Roscommon
N5	Coolaghtance	Roscommon
N5	Toobrackan	Roscommon
L-12037	Magheraboy	Roscommon

Yours faithfully,

Shane Tiernan
Director of Services
Roads and Transportation

A teal background with a white triangle pointing to the right, positioned in the upper left quadrant. The triangle's base is horizontal and its apex points towards the right.

Schedule 3 Site Notice

SITE NOTICE

PLANNING AND DEVELOPMENT ACT 2000, AS AMENDED

Notice of Direct Planning Application to An Bord Pleanála for Approval in Respect of a Strategic Infrastructure Development

(Electricity Transmission Development)

Mayo County Council and Roscommon County Council

In accordance with Section 182A of the Planning and Development Act 2000, as amended, EirGrid plc, with the consent and approval of Electricity Supply Board (ESB), gives notice it proposes to seek the approval of An Bord Pleanála in relation to the proposed development of approximately 59 kilometres of underground cable (UGC) between the existing Moy Substation, near Ballina, County Mayo and the existing Tonroe Substation, near Ballaghaderreen, in County Roscommon. The proposed development includes extensions to both substations.

Approximately 50 kilometres of the proposed UGC is located in County Mayo and approximately 9 kilometres of the proposed UGC is located in County Roscommon.

The proposed development will be located within the following townlands in County Mayo: Ardoughan, Ballina, Ballyglass East, Ballyglass West, Ballynaraha, Behybaun, Boherhallagh, Breaghwy, Bulcaun, Bunnafinglas, Callow, Carrowbeg, Carrowcushlaun, Carrowkeribly, Carrowntreila, Cartron, Cashelduff, Cloonaghboy, Cloonfane, Cloongullaun, Cloonlara, Cloonmeen West, Cloonslaun, Cloonygowan, Commons, Coollagagh, Corradrishy, Corragooly, Cranmore, Creggagh, Creggaun, Cuillaun, Cuillonaghtan, Cuilmore, Drumscoha, Drumshinnagh, Farrandeelion, Fauleens, Gorteen, Gowel, Kilbride, Killaturly, Knocklehaugh, Lagcurragh, Lavy Beg, Lismoran, Lowpark, Mullauns, Mullenmadoge, Newpark, Pollsharvoge, Rahans, Rathnaconeen, Rinbrack, Sonnagh, Swineford, Tomboholla, Treanacally or Hagfield and Trouthill or Knockbrack.

The proposed development will be located within the following townlands in County Roscommon: Ballyoughter, Bockagh, Bohalas, Cashelcolaun, Coolaghtane, Currinah, Gortanure, Kilcoman, Magheraboy and Toorbrackan.

The proposed development consists of the following principal elements:

1. Installation of an UGC, approximately 59 kilometres, connecting Moy 110 kV Substation in the townland of Gorteen in County Mayo, and Tonroe 110 kV Substation in the townland of Ballyoughter in County Roscommon. The UGC will incorporate the following:
 - a) Communication links and fibre optic cables between both substations, running in the same trench as the UGC;
 - b) Joint bays, communication chambers and link boxes along the UGC alignment (approximately every 850m);
 - c) Temporary laydown areas, passing bays and water and utility crossings. The works will include five crossings (using HDD) of the River Moy Special Area of Conservation (SAC, site code. 002298);
 - d) Upgrading of existing access tracks to facilitate access to the UGC; and
 - e) Eight new access tracks to off-road joint bays.
2. Upgrade and extension to the existing Moy 110 kV substation to provide for additional electrical equipment and apparatus, similar to the existing. This will require the extension of the substation compound by approximately 0.16ha. Electrical equipment and apparatus to include:
 - a) A new 110kV bay; an air insulated shunt reactor comprising three reactors and four current transformers; insulators, instrument transformers, overhead conductors, disconnectors, circuit breakers, surge arrestors and approximately 15m high lightning masts;

- b) All ancillary site development works including site preparation works, site clearance and levelling; hardstanding, internal access tracks and temporary construction compound; and
 - c) Underground cabling and earthgrid; palisade fencing (approximately 2.6m in height, and 3.5m in height including anti-climb device) and gates; lighting poles and landscaping as required.
3. Upgrade and extension to the existing Tonroe 110 kV substation to provide for additional electrical equipment and apparatus, similar to the existing. This will require the extension of the substation compound by approximately 0.77ha. Electrical equipment and apparatus to include:
 - a) A shunt reactor comprising three reactors and four current transformers;
 - b) A communication and protection equipment control building (approximately 450m² and 8m high);
 - c) Associated 110 kV electrical equipment including, insulators, instrument transformers, overhead conductors, disconnectors, circuit breakers, surge arrestors and approximately 15m high lightning masts; and
 - d) All ancillary site development works including site preparation works, new wastewater treatment system; surface water attenuation system (SuDS) and altered drainage layout, site clearance and levelling; hardstanding, internal access tracks and temporary construction compound; underground cabling and earthgrid, surface water drainage network including attenuation tank; palisade (approximately 2.6m in height, and 3.5m in height including anti-climb device) fencing and gates; lighting poles and landscaping as required to facilitate the development.
 4. 11 no. temporary construction compounds of approximately 1ha each, including associated site works and ancillary staff facilities and parking.
 5. All associated and ancillary above and below ground site development works, including works comprising or relating to permanent and temporary construction and roadworks and excavation (including HDD) and vegetation clearance.

A Natura Impact Statement (NIS) has been prepared in respect of the proposed development.

A copy of the application, including the NIS, may be inspected free of charge or purchased on payment of a specified fee (which fee shall not exceed the reasonable cost of making such copy) during public opening hours for a period of seven weeks commencing on the 13th June 2022 at the following locations:

- The Offices of An Bord Pleanála, 64 Marlborough Street, Dublin, D01 V902.
- The Offices of Mayo County Council, Planning Section, Áras an Chontae, The Mall, Castlebar, County Mayo, F23 WF90.
- The Offices of Roscommon County Council, Planning Section, Áras an Chontae, Roscommon, County Roscommon, F42 VR98.

The application may also be viewed / downloaded on the following website

www.eirgridnorthconnacht.ie.

Submissions or observations may be made only to An Bord Pleanála ('the Board') 64 Marlborough Street, Dublin, D01 V902 during the above-mentioned period of seven weeks relating to:

- i. the implications of the proposed development for proper planning and sustainable development;
- ii. the likely effects on the environment of the proposed development; and
- iii. the likely adverse effects on the integrity of a European site, if carried out.

Any submission / observation must be accompanied by a fee of €50 (except for certain prescribed bodies) and must be received by the Board no later than 5.30p.m. on the 2nd August 2022. Such submissions / observations must also include the following information:

- the name of the person making the submission or observation, the name of the person acting on his or her behalf, if any, and the address to which any correspondence relating to the application should be sent;
- the subject matter of the submission or observation; and
- the reasons, considerations and arguments on which the submission or observation is based in full.

Any submissions / observations which do not comply with the above requirements cannot be considered by the Board.

The Board may at its absolute discretion hold an oral hearing on the application (for further details see “A Guide to Public Participation in Strategic Infrastructure Development” at www.pleanala.ie).

The Board may in respect of an application for approval decide to –

- i. approve the proposed development, or
- ii. make such modifications to the proposed development as it specifies in its decision and approve the proposed development as so modified, or
- iii. approve, in part only, the proposed development (with or without specified modifications of it of the foregoing kind), or
- iv. refuse to approve the proposed development.

and may attach to an approval under paragraph (i), (ii) or (iii) such conditions as it considers appropriate.

Any enquiries relating to the application process should be directed to the Strategic Infrastructure Development Section of An Bord Pleanála (Tel. 01 8588100).

A person may question the validity of any such decision by the Board by way of an application for judicial review, under Order 84 of the Rules of the Superior Courts (S.I. No. 15 of 1986, as amended), in accordance with Section 50 of the Planning and Development Act 2000, as amended.

Practical information on the review mechanism can be accessed on the Board's website (www.pleanala.ie) under the heading ‘Judicial Review Notice’. This information is also available on the Citizens Information Service website at www.citizensinformation.ie.

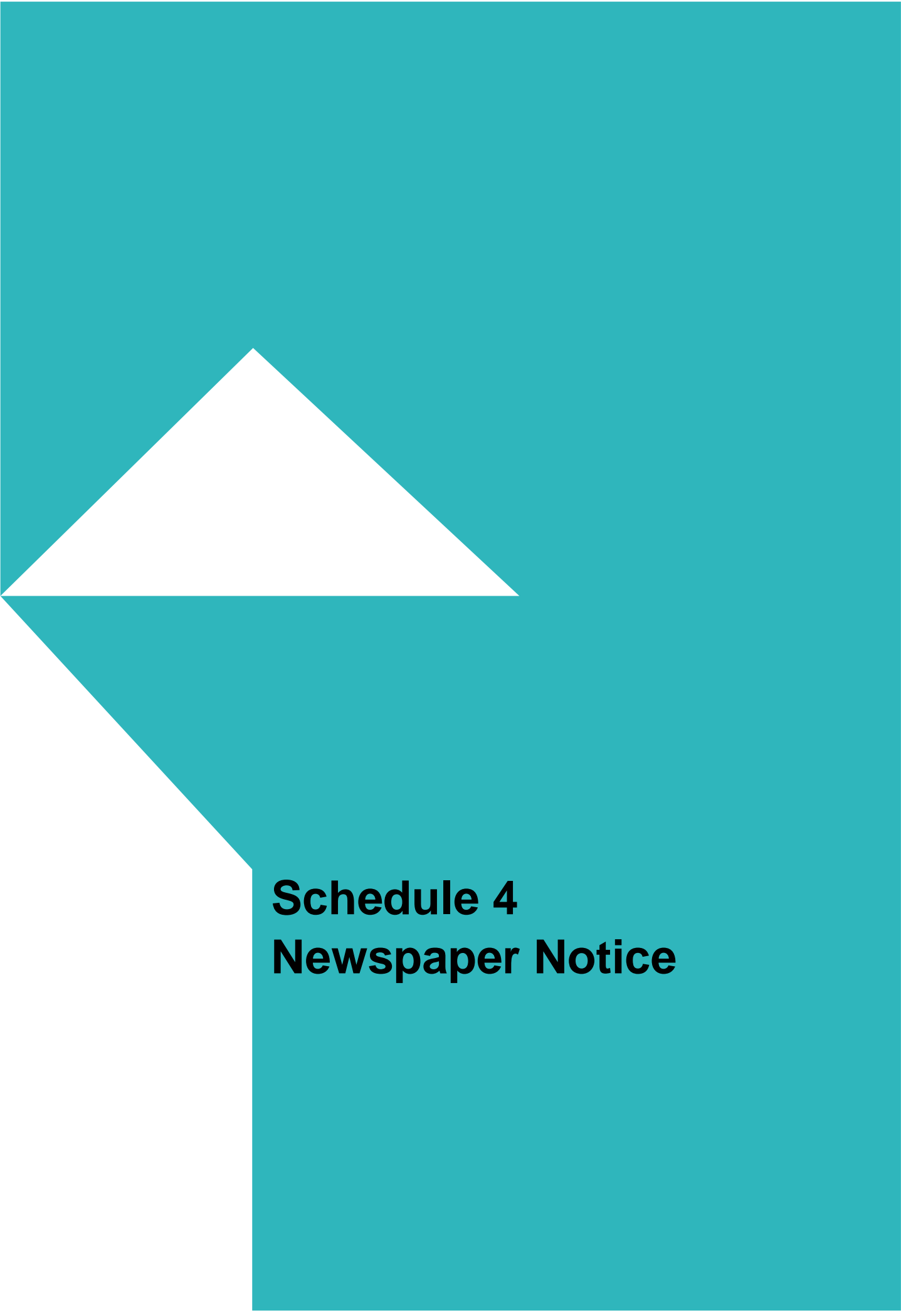
Signed:



Tomás Bradley, for EirGrid plc

Address: The Oval, 160 Shelbourne Road, Ballsbridge, Dublin 4, D04 FW28

Date of erection of site notice: 1 June 2022

A teal-colored background with a white triangle pointing to the right, positioned in the upper left quadrant. The triangle's base is horizontal and its apex points towards the right.

Schedule 4

Newspaper Notice

PLANNING APPLICATIONS

PLANNING AND DEVELOPMENT ACT 2000, AS AMENDED Notice of Direct Planning Application to An Bord Pleanála for Approval in Respect of a Strategic Infrastructure Development (Electricity Transmission Development) Mayo County Council and Roscommon County Council in accordance with Section 182A of the Planning and Development Act 2000, as amended, EirGrid plc, with the consent and approval of Electricity Supply Board (ESB), gives notice it proposes to seek the approval of An Bord Pleanála in relation to the proposed development of approximately 59 kilometres of underground cable (UGC) between the existing Moy Substation, near Ballina, County Mayo and the existing Tonroe Substation, near Ballaghaderreen, in County Roscommon. The proposed development includes extensions to both substations. Approximately 50 kilometres of the proposed UGC is located in County Mayo and approximately 9 kilometres of the proposed UGC is located in County Roscommon. The proposed development will be located within the following townlands in County Mayo: Ardoughan, Ballina, Ballyglass East, Ballyglass West, Ballynarah, Behybaun, Boherhallagh, Breaghwy, Bulcaun, Bunnafinglas, Callow, Carrowbeg, Carrowcushlaun, Carrowkerbilly, Carrowtrella, Cartron, Cashelduff, Cloonaghboy, Cloonfane, Cloongullaun, Cloonlara, Cloonmeen West, Cloonslaun, Cloonygowan, Cloons, Coollagagh, Corradrishy, Corragobilly, Cramore, Creggagh, Creggaun, Cuillaun, Cullinaghtán, Culmore, Drumscoolaun, Drumsinnagh, Farrandale, Fauleens, Gorteen, Gowli, Kilbride, Killaturly, Knockleahugh, Lagcurragh, Lavy Beg, Lismoran, Lowpark, Mullaun, Mullenmadoge, Newpark, Pollsharvoe, Rahans, Rathnacorney, Rinbrack, Sonnagh, Swineford, Tomboholla, Treanacally or Hagfield and Trouthill or Knockbrack. The proposed development will be located within the following townlands in County Roscommon: Ballyoughter, Bockagh, Bohalas, Cashelcolaun, Coolaghtane, Currinah, Gortanure, Kilcoman, Magheraboy and Toorbrackan. The proposed development consists of the following principal elements: 1. Installation of an UGC, approximately 59 kilometres, connecting Moy 110 kV Substation in the townland of Gorteen in County Mayo, and Tonroe 110 kV Substation in the townland of Ballyoughter in County Roscommon. The UGC will incorporate the following: a) Communication links and fibre optic cables between both substations, running in the same trench as the UGC; b) Joint bays, communication chambers and link boxes along the UGC alignment (approximately every 850m); c) Temporary laydown areas, passing bays and water and utility crossings. The works will include five crossings (using HDD) of the River Moy Special Area of Conservation (SAC, site code. 002298); d) Upgrading of existing access tracks to facilitate access to the UGC; and e) Eight new access tracks to off-road joint bays. 2. Upgrade and extension to the existing Moy 110 kV substation to provide for additional electrical equipment and apparatus, similar to the existing. This will require the extension of the substation compound by approximately 0.16ha. Electrical equipment and apparatus to include: a) A new 110kV bay; an air insulated shunt reactor comprising three reactors and four current transformers; insulators, instrument transformers, overhead conductors, surge arrestors and approximately 15m high lightning masts; b) All ancillary site development works including site preparation works, site clearance and levelling; hardstanding, internal access tracks and temporary construction compound; and c) Underground cabling and earthing; palisade fencing (approximately 2.6m in height, and 3.5m in height including anti-climb device) and gates; lighting poles and landscaping as required. 3. Upgrade and extension to the existing Tonroe 110 kV substation to provide for additional electrical equipment and apparatus, similar to the existing. This will require the extension of the substation compound by approximately 0.77ha. Electrical equipment

and apparatus to include: a) A shunt reactor comprising three reactors and four current transformers; b) A communication and protection equipment control building (approximately 450m² and 8m high); c) Associated 110 kV electrical equipment including insulators, instrument transformers, overhead conductors, disconnectors, circuit breakers, surge arrestors and approximately 15m high lightning masts; and d) All ancillary site development works including site preparation works, new wastewater treatment system; surface water attenuation system (SuDS) and altered drainage layout, site clearance and levelling; hardstanding, internal access tracks and temporary construction compound; underground cabling and earthing; surface water drainage network including attenuation tank; palisade (approximately 2.6m in height, and 3.5m in height including anti-climb device) fencing and gates; lighting poles and landscaping as required to facilitate the development. 4. 11 no. temporary construction compounds of approximately 1ha each, including associated site works and ancillary staff facilities and parking. 5. All associated and ancillary above and below ground site development works, including works comprising or relating to permanent and temporary construction and roadworks and excavation (including HDD) and vegetation clearance. A Natura Impact Statement (NIS) has been prepared in respect of the proposed development. A copy of the application, including the NIS, may be inspected free of charge or purchased on payment of a specified fee (which fee shall not exceed the reasonable cost of making such copy) during public opening hours for a period of seven weeks commencing on the 13th June 2022 at the following locations: • The Offices of An Bord Pleanála, 64 Marlborough Street, Dublin, D01 V902. • The Offices of Mayo County Council, Planning Section, Aras an Chontae, The Mall, Castlebar, County Mayo, F23 WF90. • The Offices of Roscommon County Council, Planning Section, Aras an Chontae, Roscommon, County Roscommon, F42 VR98. The application may also be viewed / downloaded on the following website: www.eirgridnorthconnacht.ie. Submissions or observations may be made only to An Bord Pleanála ('the Board') 64 Marlborough Street, Dublin, D01 V902 during the above-mentioned period of seven weeks relating to: i. the implications of the proposed development for proper planning and sustainable development; ii. the likely effects on the environment of the proposed development; and iii. the likely adverse effects on the integrity of a European site, if carried out. Any submission / observation must be accompanied by a fee of €50 (except for certain prescribed bodies) and must be received by the Board no later than 5.30p.m. on the 2nd August 2022. Such submissions / observations must also include the following information: • the name of the person making the submission or observation, the name of the person acting on his or her behalf, if any, and the address to which any correspondence relating to the application should be sent; • the subject matter of the submission or observation; and • the reasons, considerations and arguments on which the submission or observation is based in full. Any submissions / observations which do not comply with the above requirements cannot be considered by the Board. The Board may at its absolute discretion hold an oral hearing on the application (for further details see "A Guide to Public Participation in Strategic Infrastructure Development" at www.pleanala.ie). The Board may in respect of an application for approval decide to - i. approve the proposed development, or ii. make such modifications to the proposed development as it specifies in its decision and approve the proposed development as so modified, or iii. approve, in part only, the proposed development (with or without specified modifications of it of the foregoing kind), or iv. refuse to approve the proposed development, and may attach to an approval under paragraph (i), (ii) or (iii) such conditions as it considers appropriate. Any enquiries relating to the

PLANNING APPLICATIONS

application process should be directed to the Strategic Infrastructure Development Section of An Bord Pleanála (Tel. 01 8588100). A person may question the validity of any such decision by the Board by way of an application for judicial review, under Order 84 of the Rules of the Superior Courts (S.I. No. 15 of 1986, as amended), in accordance with Section 50 of the Planning and Development Act 2000, as amended. Practical information on the review mechanism can be accessed on the Board's website (www.pleanala.ie) under the heading 'Judicial Review Notice'. This information is also available on the Citizens Information Service website at www.citizensinformation.ie.

CORK COUNTY COUNCIL - Jack and Grace Coffey seek Planning Permission to demolish existing garage and porch, remove pitched roof of existing single storey dwelling, and construct a new domestic extension at first floor level over the retained ground floor level accommodation, with new waste water treatment system and ancillary site works at Pollgorm, Farrandau, Castletownsend, Co Cork. The planning application may be inspected or purchased at a fee not exceeding the reasonable cost of making a copy at the offices of the Planning Authority, Norton House, Skibbereen, County Cork during its public opening hours ie 9.00 am to 4.00 pm Monday to Friday (excluding public holidays) and a submission or observation in relation to the application may be made to the authority in writing on payment of the prescribed fee within the period of 5 weeks beginning on the date of receipt by the authority of the application.

GALWAY CITY COUNCIL: We, AIB Group Plc, intends to apply for planning permission for a) demolition and replacement of existing single storey storage building (23m²) with new purpose built single storey building including infill of the space between the existing building and the building to be demolished (9m²) all to match existing at rear of AIB bank, and b) internal modifications and non-structural remodelling of the banking hall adjacent to but not including the Lynch's Castle structure (a protected structure - Ref No. 9313) all at No. 40 Shop Street and frontage onto Abbeygate Street Upper, Galway. The planning application may be inspected or purchased at the offices of the planning authority and a submission or observation in relation to the application may be made to the authority in writing on payment of the prescribed fee within the period of 5 weeks during office opening hours, 9.00am to 4.00pm, Monday to Friday beginning on the date of receipt by the authority of the application.

HOLIDAY HOMES

★ **3 BED SELF CATERING FARMHOUSE - ROSSCABBERY, WEST CORK** - on a working dairy farm, surrounded by beautiful beaches and walks, Now Avail May-Oct. Bookings taken on 086 3565 169

★ **ACHILL ISLAND** 3 bedrm house in central location on the Wild Atlantic Way, and near the Greenway. Ph. 087 4679906 after 6pm

★ **CO. CORK - KINSALE** 1.5 km walking distance to town. 3 bed house (sleeps 5). €1000 p/w (2 week min). Avail mid June - mid Aug. No pets. Ph 0876208466

★ **CO. KERRY, INCH/DINGLE PENINSULA**, Special Offers May/June sleeps 6, on Wild Atlantic Way, blue flag beach, Bord Fáilte, 4* house, Ph: 087 295 2356

★ **Fethard-on-Sea, 14 Sandeel Bay Cottages**, 3 bed, 1 en suite, over-looking the Bay, now booking all dates in June, facebook page No14sandeel bay ph 087 939 3641

★ **MARYGROVE, SALTHILL** Holiday Homes, garden extends onto seafront, playground, pets welcome, beside amusements / shops. Ph: 087 0930516

TOURS



8 DAYS · HALF BOARD

Siena, Pisa, Lucca & Florence
Escorted Tour

Grand Hotel Francia E Quirinale ★★★★★

Montecatini, Tuscany

- ✓ Return flights with 20kg baggage allowance
- ✓ All transfers
- ✓ 7 nights at the 4 star Grand Hotel Francia E Quirinale, half board
- ✓ Full Day Excursion to Lucca & Pisa
- ✓ Full Day Excursion to Siena & San Gimignano
- ✓ Full Day Excursion to Florence
- ✓ Services of Topflight's Overseas Concierge Service

Find out more about our escorted tours at Topflight.ie/tours

Call our holiday experts on 01 240 1700

Or visit your local travel agent and ask for **Topflight**

LICENCED BY THE COMMISSION FOR AVIATION REGULATION TO 074 & TA 055



Jun - Sept

10th Jun €1268

15th Jul €1286

26th Aug €1221

9th Sept €1282

16th Sept €1282

All prices are per person sharing

Price based on Classic Double Room

HOLIDAY HOMES

★ **INCHYDONEY WEST CORK** 2 bed holiday home avail in July. Amzing sea views, slips 5, beaches 3 mins internet avail Ph. Deirdre 086 8389827

WEXFORD

★ **MOBILE HOME FOR SALE IN CURRACLOE**, near beach, at Sweet View Holiday Resort, Ph: 087 254 6573.

ACCOMMODATION WANTED

★ **DUBLIN, TEMP ROOM WANTED**, for a few months, Sunday - Tuesday, for a Civil Servant, Ph: 087 288 0704.

APARTMENTS WANTED

★ **A TRANSFER WANTED**, from a 1 bed bungalow in Lusk, to a ground floor flat in city or Tallaght, Ph: 089 241 3806.

LICENCED PREMISES

SELLING OR BUYING a 7 day liquor licence Call: 01 209 1935.

USEFUL SERVICES

★ **ACE PROPERTY MAINTENANCE**, painting and decorating, interior/exterior, all roof repairs, gutters repaired/replaced, insurance work undertaken, free quote ph 087178 2441 call any time.

LEGAL NOTICES

Employment Agency Act, 1971
I, Patrick Henderson, hereby give notice of my intention to apply for a licence under the above Act to carry on the business of an employment agency at the premises specified below: The Hollies, Faha East, Killarney, Co Kerry.

TOURS

TOURS

LEGAL NOTICES

LEGAL NOTICES

AN CHUIRT DUICHE
THE DISTRICT COURT
DUBLIN DISTRICT COURT

Criminal Justice Act 1994, Section 38 (as amended by Section 20, Proceeds of Crime (Amendment) Act 2005)

NOTICE OF APPLICATION FOR AN ORDER AUTHORISING
THE FURTHER DETENTION OF CASH SEIZED

Officer of Customs & Excise
Of: Customs Investigations, Block D, Ashtowngate, Navan Road, Dublin 15.
Unknown Person

Applicant

Respondent

WHEREAS an Order was made by the Court at Dublin District Court on the 11th Day of March 2022 authorising pursuant to subsection (3) of section 38 of the above-mentioned Act of 1994 (as amended) the detention for a period of three months until the 10th Day of June 2022 of cash in the amount of €21,000 approximately (being an amount not less than the sum prescribed by the Minister for Justice, Equality and Law Reform, for the purpose of the said Act, as the prescribed sum) seized and detained on the 25th Day of March 2021 at Dublin Port in the Court (area and) district aforesaid an unknown person in exercise of powers under subsection (1A) of section 38 of the above-mentioned Act of 1994.

TAKE NOTICE THAT the above-named applicant, an Officer of Customs and Excise, will apply under subsection (3) of Section 38 of the above-mentioned Act of 1994 at the sitting of Dublin District Court to be held at Court 1, Criminal Courts of Justice, Parkgate Street, Dublin 8 on the 09th Day of June 2022 at 10:30 a.m. for an Order authorising the further detention of the cash seized on the grounds that there are reasonable grounds for suspecting that:

The said cash was being exported and the said cash directly or indirectly represented the proceeds of crime and/or the said cash was intended for use in connection with criminal conduct.

The continued detention of the said cash is justified while its origin or derivation is further investigated and/or while consideration is given to the institution (whether in the State or elsewhere) of criminal proceedings against any person for an offence with which the cash is connected.

Dated this: 25th day of May 2022

Signed: Officer of Customs & Excise

Applicant

To: Unknown Person

Respondent

PERMITTING THE SERVICE OF NOTICE OF THE WITHIN PROCEEDINGS BY WAY OF ADVERTISEMENT IN THE IRISH INDEPENDENT NEWSPAPER GRANTED ON 25th DAY OF MAY 2022.

Signed: District Court Judge
Judge of the District Court

MASTERSON'S

BAR & ANCHOR RESTAURANT

Golden Strand, Dugort, Achill

Now have a vacancy for a

QUALIFIED BAR PERSON

Full-time position

Good terms and conditions

Please forward CV to the above address
or telephone **087 9199216/098 47216**



GP Medical Secretary Required

Medical secretary required for a private GP group,
based in our Ballindine/Claremorris practice.

Training provided for suitable candidates.

Full-Time position available.

Please forward your CV to:

Email: malvernmedicalgroup@gmail.com

Closing date: 06th June 2022



No 1, The Octagon, Westport

Now have vacancies for the
following positions

- **Chef de Partie**
- **Kitchen Porter**

Contact Paul on **083 0400441**
or CV to info@anfile.ie

BANK HOLIDAY NOTICE

The latest date for receipt of all copy for
advertising and editorial is this Thursday,
June 2 at 4pm to ensure inclusion in the
edition of June 7.

The offices of *The Mayo News* will be closed
on Bank Holiday Monday, June 6.



PLANNING AND DEVELOPMENT ACT 2000, AS AMENDED

Notice of Direct Planning Application to An Bord Pleanála for Approval in Respect of a Strategic Infrastructure Development (Electricity Transmission Development)

Mayo County Council and Roscommon County Council

In accordance with Section 182A of the Planning and Development Act 2000, as amended, EirGrid plc, with the consent and approval of Electricity Supply Board (ESB), gives notice it proposes to seek the approval of An Bord Pleanála in relation to the proposed development of approximately 59 kilometres of underground cable (UGC) between the existing Moy Substation, near Ballina, County Mayo and the existing Tonroe Substation, near Ballaghaderreen, in County Roscommon. The proposed development includes extensions to both substations.

Approximately 50 kilometres of the proposed UGC is located in County Mayo and approximately 9 kilometres of the proposed UGC is located in County Roscommon.

The proposed development will be located within the following townlands in County Mayo: Ardoughan, Ballina, Ballyglass East, Ballyglass West, Ballynarah, Behybaun, Boherhallagh, Breaghwy, Bulcaun, Bunnafinglas, Callow, Carrowbeg, Carrowcushlaun, Carrowkeribly, Carrowntreila, Cartron, Cashelduff, Cloonaghboy, Cloonfane, Cloongullaun, Cloonlara, Cloonmeen West, Cloonslaun, Cloonygowan, Commons, Coolagagh, Corradishy, Corragooly, Cranmore, Creggagh, Creggaun, Cuillaun, Cuillonaghtan, Cuilmore, Drumsoba, Drumshinnagh, Farrandeelion, Fauleens, Gorteen, Gowel, Kilbride, Killaturly, Knocklehaugh, Lagcurragh, Lavy Beg, Lismoran, Lowpark, Mullauns, Mullenmadoge, Newpark, Pollsharvoige, Rahans, Rathnacoonen, Rinbrack, Sonnagh, Swineford, Tomboholla, Treanacally or Hagfield and Trouthill or Knockbrack.

The proposed development will be located within the following townlands in County Roscommon: Ballyoughter, Bockagh, Bohalas, Cashelcolaun, Coolaghtane, Currinah, Gortanure, Kilcoman, Magheraboy and Toorbrackan.

The proposed development consists of the following principal elements:

- Installation of an UGC, approximately 59 kilometres, connecting Moy 110 kV Substation in the townland of Gorteen in County Mayo, and Tonroe 110 kV Substation in the townland of Ballyoughter in County Roscommon. The UGC will incorporate the following:
 - Communication links and fibre optic cables between both substations, running in the same trench as the UGC;
 - Joint bays, communication chambers and link boxes along the UGC alignment (approximately every 850m);
 - Temporary laydown areas, passing bays and water and utility crossings. The works will include five crossings (using HDD) of the River Moy Special Area of Conservation (SAC, site code. 002298);
 - Upgrading of existing access tracks to facilitate access to the UGC; and
 - Eight new access tracks to off-road joint bays.
- Upgrade and extension to the existing Moy 110 kV substation to provide for additional electrical equipment and apparatus, similar to the existing. This will require the extension of the substation compound by approximately 0.16ha. Electrical equipment and apparatus to include:
 - A new 110 kV bay; an air insulated shunt reactor comprising three reactors and four current transformers; insulators, instrument transformers, overhead conductors, disconnectors, circuit breakers, surge arrestors and approximately 15m high lightning masts;
- All ancillary site development works including site preparation works, site clearance and levelling; hardstanding, internal access tracks and temporary construction compound; and
- Underground cabling and earthgrid; palisade fencing (approximately 2.6m in height, and 3.5m in height including anti-climb device) and gates; lighting poles and landscaping as required.
- Upgrade and extension to the existing Tonroe 110 kV substation to provide for additional electrical equipment and apparatus, similar to the existing. This will require the extension of the substation compound by approximately 0.77ha. Electrical equipment and apparatus to include:
 - A shunt reactor comprising three reactors and four current transformers;
 - A communication and protection equipment control building (approximately 450m² and 8m high);
 - Associated 110 kV electrical equipment including, insulators, instrument transformers, overhead conductors, disconnectors, circuit breakers, surge arrestors and approximately 15m high lightning masts; and
- All ancillary site development works including site preparation works, new wastewater treatment system; surface water attenuation system (SuDS) and altered drainage layout, site clearance and levelling; hardstanding, internal access tracks and temporary construction compound; underground cabling and earthgrid, surface water drainage network including attenuation tank; palisade (approximately 2.6m in height, and 3.5m in height including anti-climb device) fencing and gates; lighting poles and landscaping as required to facilitate the development.
- 11 no. temporary construction compounds of approximately 1ha each, including associated site works and ancillary staff facilities and parking.
- All associated and ancillary above and below ground site development works, including works comprising or relating to permanent and temporary construction and roadworks and excavation (including HDD) and vegetation clearance.

A Natura Impact Statement (NIS) has been prepared in respect of the proposed development.

A copy of the application, including the NIS, may be inspected free of charge or purchased on payment of a specified fee (which fee shall not exceed the reasonable cost of making such copy) during public opening hours for a period of seven weeks commencing on the 13th June 2022 at the following locations:

- The Offices of An Bord Pleanála, 64 Marlborough Street, Dublin, D01 V902.
- The Offices of Mayo County Council, Planning Section, Áras an Chontae, The Mall, Castlebar, County Mayo, F23 WF90.
- The Offices of Roscommon County Council, Planning Section, Áras an Chontae, Roscommon, County Roscommon, F42 VR98.

The application may also be viewed / downloaded on the following website www.eirgridnorthconnacht.ie.

Submissions or observations may be made only to An Bord Pleanála ('the Board') 64 Marlborough Street, Dublin, D01 V902 during the above-mentioned period of seven weeks relating to:

- the implications of the proposed development for proper planning and sustainable development;
- the likely effects on the environment of the proposed development; and
- the likely adverse effects on the integrity of a European site, if carried out.

Any submission / observation must be accompanied by a fee of €50 (except for certain prescribed bodies) and must be received by the Board no later than 5.30pm on the 2nd August 2022. Such submissions / observations must also include the following information:

- the name of the person making the submission or observation, the name of the person acting on his or her behalf, if any, and the address to which any correspondence relating to the application should be sent;
- the subject matter of the submission or observation; and
- the reasons, considerations and arguments on which the submission or observation is based in full.

Any submissions / observations which do not comply with the above requirements cannot be considered by the Board.

The Board may at its absolute discretion hold an oral hearing on the application (for further details see "A Guide to Public Participation in Strategic Infrastructure Development" at www.pleanala.ie).

The Board may in respect of an application for approval decide to –

- approve the proposed development, or
- make such modifications to the proposed development as it specifies in its decision and approve the proposed development as so modified, or
- approve, in part only, the proposed development (with or without specified modifications of it of the foregoing kind), or
- refuse to approve the proposed development.

and may attach to an approval under paragraph (i), (ii) or (iii) such conditions as it considers appropriate.

Any enquiries relating to the application process should be directed to the Strategic Infrastructure Development Section of An Bord Pleanála (Tel. 01 8588100).

A person may question the validity of any such decision by the Board by way of an application for judicial review, under Order 84 of the Rules of the Superior Courts (S.I. No. 15 of 1986, as amended), in accordance with Section 50 of the Planning and Development Act 2000, as amended.

Practical information on the review mechanism can be accessed on the Board's website (www.pleanala.ie) under the heading 'Judicial Review Notice'. This information is also available on the Citizens Information Service website at www.citizensinformation.ie.

PLANNING AND DEVELOPMENT ACT 2000, AS AMENDED

Notice of Direct Planning Application to An Bord Pleanála for Approval
in Respect of a Strategic Infrastructure Development

(Electricity Transmission Development)

Mayo County Council and Roscommon County Council

In accordance with Section 182A of the Planning and Development Act 2000, as amended, EirGrid plc, with the consent and approval of Electricity Supply Board (ESB), gives notice it proposes to seek the approval of An Bord Pleanála in relation to the proposed development of approximately 59 kilometres of underground cable (UGC) between the existing Moy Substation, near Ballina, County Mayo and the existing Tonroe Substation, near Ballaghaderreen, in County Roscommon. The proposed development includes extensions to both substations.

Approximately 50 kilometres of the proposed UGC is located in County Mayo and approximately 9 kilometres of the proposed UGC is located in County Roscommon.

The proposed development will be located within the following townlands in County Mayo: Ardoughan, Ballina, Ballyglass East, Ballyglass West, Ballynarah, Behybaun, Boherhallagh, Breaghwy, Bulcaun, Bunnafinglas, Callow, Carrowbeg, Carrowcushlaun, Carrowkeribly, Carrowntreila, Cartron, Cashelduff, Cloonaghboy, Cloonfane, Cloongullaun, Cloonlara, Cloonmeen West, Cloonslaun, Cloonygowan, Commons, Coollagagh, Corradishy, Corragooy, Cranmore, Creggagh, Creggaun, Cuillaun, Cuillonaghtan, Cuilmore, Drumscoha, Drumshinnagh, Farrandeelion, Fauleens, Gorteen, Gowel, Kilbride, Killaturly, Knocklehaugh, Lagcurragh, Lavy Beg, Lismoran, Lowpark, Mullauns, Mullenmadoge, Newpark, Pollsharvoe, Rahans, Rathnaconeen, Rinbrack, Sonnagh, Swineford, Tomboholla, Treanacally or Hagfield and Truthill or Knockbrack.

The proposed development will be located within the following townlands in County Roscommon: Ballyoughter, Bockagh, Bohalas, Cashelcolau, Coolaghtane, Currinah, Gortanure, Kilcoman, Magheraboy and Toorbrackan.

The proposed development consists of the following principal elements:

1. Installation of an UGC, approximately 59 kilometres, connecting Moy 110 kV Substation in the townland of Gorteen in County Mayo, and Tonroe 110 kV Substation in the townland of Ballyoughter in County Roscommon. The UGC will incorporate the following:
 - a) Communication links and fibre optic cables between both substations, running in the same trench as the UGC;
 - b) Joint bays, communication chambers and link boxes along the UGC alignment (approximately every 850m);
 - c) Temporary laydown areas, passing bays and water and utility crossings. The works will include five crossings (using HDD) of the River Moy Special Area of Conservation (SAC, site code: 002298);
 - d) Upgrading of existing access tracks to facilitate access to the UGC; and
 - e) Eight new access tracks to off-road joint bays.
2. Upgrade and extension to the existing Moy 110 kV substation to provide for additional electrical equipment and apparatus, similar to the existing. This will require the extension of the substation compound by approximately 0.16ha. Electrical equipment and apparatus to include:
 - a) A new 110kV bay; an air insulated shunt reactor comprising three reactors and four current transformers; insulators, instrument transformers, overhead conductors, disconnectors, circuit breakers, surge arrestors and approximately 15m high lightning masts;
 - b) All ancillary site development works including site preparation works, site clearance and levelling; hardstanding, internal access tracks and temporary construction compound; and
 - c) Underground cabling and earthgrid; palisade fencing (approximately 2.6m in height, and 3.5m in height including anti-climb device) and gates; lighting poles and landscaping as required.
3. Upgrade and extension to the existing Tonroe 110 kV substation to provide for additional electrical equipment and apparatus, similar to the existing. This will require the extension of the substation compound by approximately 0.77ha. Electrical equipment and apparatus to include:
 - a) A shunt reactor comprising three reactors and four current transformers;
 - b) A communication and protection equipment control building (approximately 450m² and 8m high);
 - c) Associated 110 kV electrical equipment including, insulators, instrument transformers, overhead conductors, disconnectors, circuit breakers, surge arrestors and approximately 15m high lightning masts; and
 - d) All ancillary site development works including site preparation works, new wastewater treatment system; surface water attenuation system (SuDS) and altered drainage layout, site clearance and levelling; hardstanding, internal access tracks and temporary construction compound; underground cabling and earthgrid; surface water drainage network including attenuation tank; palisade (approximately 2.6m in height, and 3.5m in height including anti-climb device) fencing and gates; lighting poles and landscaping as required to facilitate the development.
4. 11 no. temporary construction compounds of approximately 1ha each, including associated site works and ancillary staff facilities and parking.
5. All associated and ancillary above and below ground site development works, including works comprising or relating to permanent and temporary construction and roadworks and excavation (including HDD) and vegetation clearance.

A Natura Impact Statement (NIS) has been prepared in respect of the proposed development.

A copy of the application, including the NIS, may be inspected free of charge or purchased on payment of a specified fee (which fee shall not exceed the reasonable cost of making such copy) during public opening hours for a period of seven weeks commencing on the 13th June 2022 at the following locations:

- The Offices of An Bord Pleanála, 64 Marlborough Street, Dublin, D01 V902.
- The Offices of Mayo County Council, Planning Section, Áras an Chontae, The Mall, Castlebar, County Mayo, F23 WF90.
- The Offices of Roscommon County Council, Planning Section, Áras an Chontae, Roscommon, County Roscommon, F42 VR98.

The application may also be viewed / downloaded on the following website www.eirgridnorthconnacht.ie.

Submissions or observations may be made only to An Bord Pleanála ('the Board') 64 Marlborough Street, Dublin, D01 V902 during the above-mentioned period of seven weeks relating to:

- i. the implications of the proposed development for proper planning and sustainable development;
- ii. the likely effects on the environment of the proposed development; and
- iii. the likely adverse effects on the integrity of a European site, if carried out.

Any submission / observation must be accompanied by a fee of €50 (except for certain prescribed bodies) and must be received by the Board no later than 5.30p.m. on the 2nd August 2022. Such submissions / observations must also include the following information:

- the name of the person making the submission or observation, the name of the person acting on his or her behalf, if any, and the address to which any correspondence relating to the application should be sent;
- the subject matter of the submission or observation; and
- the reasons, considerations and arguments on which the submission or observation is based in full.

Any submissions / observations which do not comply with the above requirements cannot be considered by the Board.

The Board may at its absolute discretion hold an oral hearing on the application (for further details see "A Guide to Public Participation in Strategic Infrastructure Development" at www.pleanala.ie).

The Board may in respect of an application for approval decide to –

- i. approve the proposed development, or
- ii. make such modifications to the proposed development as it specifies in its decision and approve the proposed development as so modified, or
- iii. approve, in part only, the proposed development (with or without specified modifications of it of the foregoing kind), or
- iv. refuse to approve the proposed development.

and may attach to an approval under paragraph (i), (ii) or (iii) such conditions as it considers appropriate.

Any enquiries relating to the application process should be directed to the **Strategic Infrastructure Development Section of An Bord Pleanála (Tel. 01 8588100)**.

A person may question the validity of any such decision by the Board by way of an application for judicial review, under Order 84 of the Rules of the Superior Courts (S.I. No. 15 of 1986, as amended), in accordance with Section 50 of the Planning and Development Act 2000, as amended.

Practical information on the review mechanism can be accessed on the Board's website (www.pleanala.ie) under the heading 'Judicial Review Notice'. This information is also available on the Citizens Information Service website at www.citizensinformation.ie.

ALL THE FUN OF THE FAIR



Allannah O'Byrne, Chantelle Glynn, and Alicia Egan, Castlereagh, at the Pleasure Planet Funfair in Roscommon Town.
Picture: Gerard O'Loughlin

Calls for introduction
of health ID card

The need for a unique ID card with patients' medical histories was called for at the recent HSE health forum.

Independent councillor, Tony Ward, said he has raised this issue before. He said visiting the emergency department can be a challenge for anyone, particularly when it is late at night and when they are unwell. However, for older

people it can put them under "an extreme amount of pressure".

"They are asked a lot of questions and sometimes they are not in a position to answer them," he said.

He said an ID card with all the patient's information would be very helpful for everyone, citing an experience where he had to bring an elderly person to an emergency department late at night.

"I couldn't answer the questions, the patient themselves had to answer the questions. I think some form of ID card would take a lot of pressure off everyone," he said.

Head of Saolta, Mr Tony Canavan, added that an individual health identifier would be a really important foundation stone for the health service.

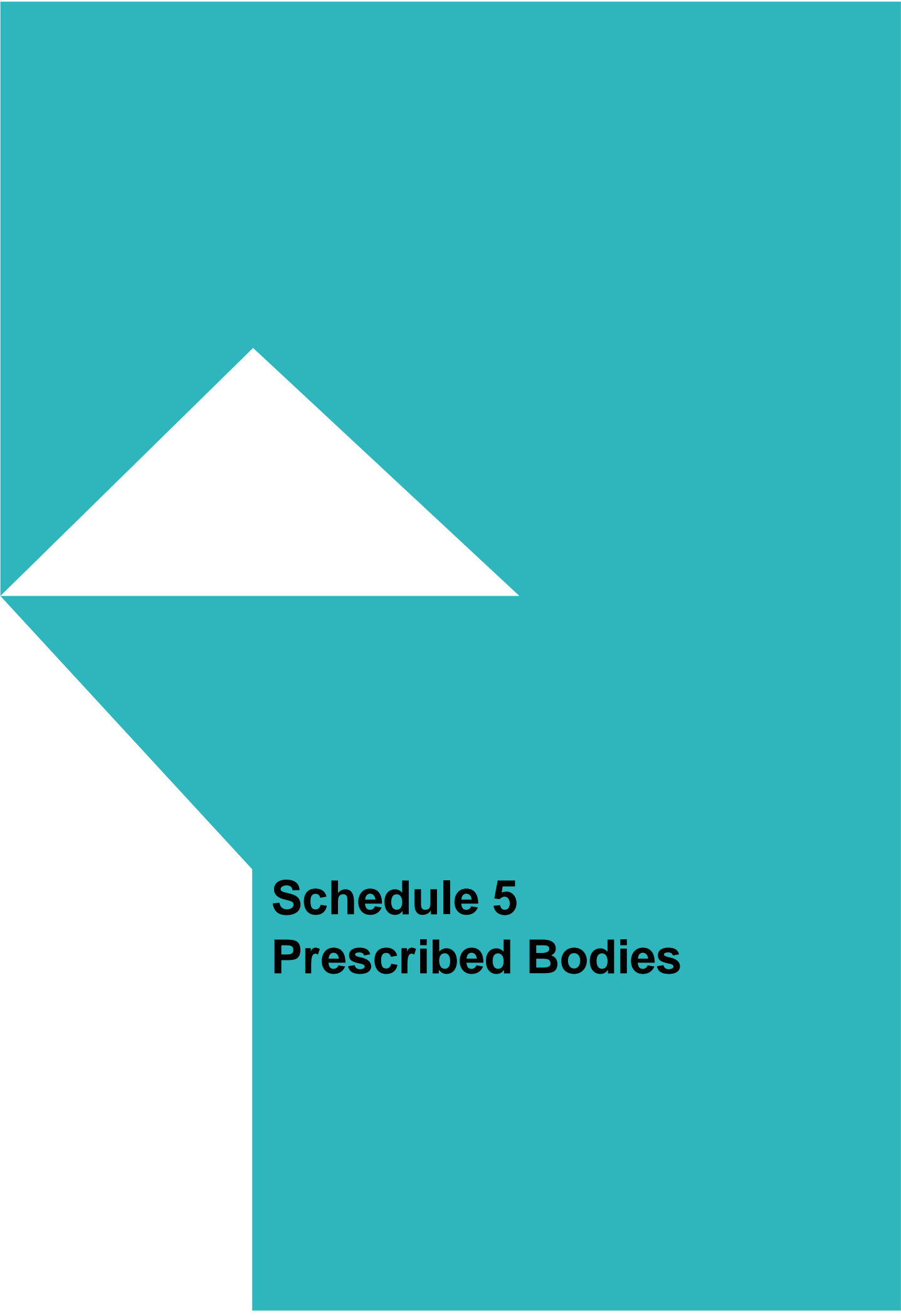
ROSCOMMON TYRE CENTRE

Prop: Aaron & Colin Mullally
Circular Road, Roscommon
Tel: 090 6626626. Mob: 087 9007898

Call in for a free car tyre safety check

Stockists of all major brands of Car, Van, 4 x 4 and Agricultural Tyres

- Agents for Yuasa & Fiamm batteries, to suit all applications
- Free battery & electrical system health check available
- John Bean computerised 4 wheel alignment
- Free wheel alignment with 4 tyres purchased

A teal-colored background with a white triangle pointing to the right, positioned in the upper left quadrant. The triangle's base is horizontal and its apex points towards the right.

Schedule 5

Prescribed Bodies

Minister of State with responsibility for Planning and Local Government

Department of Housing, Local Government and Heritage

Custom House

Dublin

D01 W6X0

2nd June 2022

North Connacht 110kV Project - Notice of making an Application for Approval to An Bord Pleanála in respect of a Strategic Infrastructure Development

Dear Minister,

Please be advised that EirGrid plc, gives notice of its intention to seek the approval of An Bord Pleanála for the development of the North Connacht 110 kV Project, herein referred to as the 'proposed development'.

The proposed development comprises approximately 59 kilometres of underground cable (UGC) between the existing Moy Substation, near Ballina, County Mayo and the existing Tonroe Substation, near Ballaghaderreen, in County Roscommon. The proposed development includes extensions to both substations.

The nature, extent and location of the proposed development is fully described in the application plans and particulars. A copy of this application is enclosed herewith. In addition, a copy of this application may also be viewed on the application website: www.eirgridnorthconnacht.ie.

Public consultation in respect to this application runs for a seven week period commencing on Monday 13th June 2022. **Any submission / observation must be received by the Board no later than 5.30p.m. on 2nd August 2022.**

Such submissions / observations must also include the following information:

- the name of the person making the submission or observation, the name of the person acting on his or her behalf, if any, and the address to which any correspondence relating to the application should be sent;
- the subject matter of the submission or observation; and

STIÚRTHÓIRÍ: Brendan Tuohy *Cathaoirleach*

An Dr Theresa Donaldson *Leaschathaoirleach* • Mark Foley *Priomhfhéidhmeannach*

Shane Brennan, Tom Coughlan, Lynne Crowther, Michael Hand

Eileen Maher, John Trethowan • Martin Corrigan *Rúnaí Cuideachta*

Seoladh Cláráithe: EirGrid cpt, An tUbhchruth, 160 Bóthar Shíol Bhroin, Droichead na Dothra, Baile Átha Cliath 4, D04 FW28, Éire • *Uimhir Chláraithe na Cuideachta* No. 338522

DIRECTORS: Brendan Tuohy *Chair*

Dr Theresa Donaldson *Deputy Chair* • Mark Foley *Chief Executive*

Shane Brennan, Tom Coughlan, Lynne Crowther, Michael Hand

Eileen Maher, John Trethowan • Martin Corrigan *Company Secretary*

Registered Address: EirGrid Plc, The Oval, 160 Shelbourne Road, Ballsbridge, Dublin D04 FW28, Ireland • *Company Registration No.* 338522

- the reasons, considerations and arguments on which the submission or observation is based in full.

The Board may make the following types of decision, under Section 182B of the Planning and Development Act 2000, as amended, in relation to the application for approval –

- a) approve the proposed development,
- b) make such modifications to the proposed development as it specifies in the approval and approve the proposed development as so modified,
- c) approve, in part only, the proposed development (with or without specified modifications of it of the foregoing kind), or
- d) refuse to approve the proposed development,

and may attach to an approval under paragraph (a), (b) or (c) such conditions as it considers appropriate.

Any enquiries relating to the application process should be directed to the Strategic Infrastructure Section of An Bord Pleanála (Tel: 01 8588100), sid@pleanala.ie.

Yours sincerely

A handwritten signature in black ink, appearing to be "Tomás Bradley". The signature is fluid and cursive, with a long horizontal stroke at the end.

Tomás Bradley

Senior Lead Planner

North Connacht 110kV Project

The Manager
Developer Applications Unit
Department of Housing, Local Government and Heritage
Newtown Road
Wexford
Y35 AP90

2nd June 2022

North Connacht 110kV Project - Notice of making an Application for Approval to An Bord Pleanála in respect of a Strategic Infrastructure Development

Dear Sir/Madam,

Please be advised that EirGrid plc, gives notice of its intention to seek the approval of An Bord Pleanála for the development of the North Connacht 110 kV Project, herein referred to as the 'proposed development'.

The proposed development comprises approximately 59 kilometres of underground cable (UGC) between the existing Moy Substation, near Ballina, County Mayo and the existing Tonroe Substation, near Ballaghaderreen, in County Roscommon. The proposed development includes extensions to both substations.

The nature, extent and location of the proposed development is fully described in the application plans and particulars. A copy of this application is enclosed herewith. In addition, a copy of this application may also be viewed on the application website: www.eirgridnorthconnacht.ie.

Public consultation in respect to this application runs for a seven week period commencing on Monday 13th June 2022. **Any submission / observation must be received by the Board no later than 5.30p.m. on 2nd August 2022.**

Such submissions / observations must also include the following information:

- the name of the person making the submission or observation, the name of the person acting on his or her behalf, if any, and the address to which any correspondence relating to the application should be sent;

STIÚRTHÓIRÍ: Brendan Tuohy *Cathaoirleach*

An Dr Theresa Donaldson *Leaschathaoirleach* • Mark Foley *Priomhfheidhmeannach*

Shane Brennan, Tom Coughlan, Lynne Crowther, Michael Hand

Eileen Maher, John Trethowan • Martin Corrigan *Rúnaí Cuideachta*

Seoladh Cláráithe: EirGrid cpt, An tUbhchruth, 160 Bóthar Shíol Bhroin, Droichead na Dothra, Baile Átha Cliath 4, D04 FW28, Éire • *Uimhir Chláráithe na Cuideachta* No. 338522

DIRECTORS: Brendan Tuohy *Chair*

Dr Theresa Donaldson *Deputy Chair* • Mark Foley *Chief Executive*

Shane Brennan, Tom Coughlan, Lynne Crowther, Michael Hand

Eileen Maher, John Trethowan • Martin Corrigan *Company Secretary*

Registered Address: EirGrid Plc, The Oval, 160 Shelbourne Road, Ballsbridge, Dublin D04 FW28, Ireland • *Company Registration No.* 338522

- the subject matter of the submission or observation; and
- the reasons, considerations and arguments on which the submission or observation is based in full.

The Board may make the following types of decision, under Section 182B of the Planning and Development Act 2000, as amended, in relation to the application for approval –

- a) approve the proposed development,
- b) make such modifications to the proposed development as it specifies in the approval and approve the proposed development as so modified,
- c) approve, in part only, the proposed development (with or without specified modifications of it of the foregoing kind), or
- d) refuse to approve the proposed development,

and may attach to an approval under paragraph (a), (b) or (c) such conditions as it considers appropriate.

Any enquiries relating to the application process should be directed to the Strategic Infrastructure Section of An Bord Pleanála (Tel: 01 8588100), sid@pleanala.ie.

Yours sincerely

A handwritten signature in black ink, appearing to be "Tomás Bradley". The signature is fluid and cursive, with a long horizontal stroke at the end.

Tomás Bradley

Senior Lead Planner

North Connacht 110kV Project

Minister of the Environment, Climate and Communications
Department of the Environment, Climate and Communications
29-31 Adelaide Road
Dublin
D02 X285

2nd June 2022

North Connacht 110kV Project - Notice of making an Application for Approval to An Bord Pleanála in respect of a Strategic Infrastructure Development

Dear Minister,

Please be advised that EirGrid plc, gives notice of its intention to seek the approval of An Bord Pleanála for the development of the North Connacht 110 kV Project, herein referred to as the 'proposed development'.

The proposed development comprises approximately 59 kilometres of underground cable (UGC) between the existing Moy Substation, near Ballina, County Mayo and the existing Tonroe Substation, near Ballaghaderreen, in County Roscommon. The proposed development includes extensions to both substations.

The nature, extent and location of the proposed development is fully described in the application plans and particulars. A copy of this application is enclosed herewith. In addition, a copy of this application may also be viewed on the application website: www.eirgridnorthconnacht.ie.

Public consultation in respect to this application runs for a seven week period commencing on Monday 13th June 2022. **Any submission / observation must be received by the Board no later than 5.30p.m. on 2nd August 2022.**

Such submissions / observations must also include the following information:

- the name of the person making the submission or observation, the name of the person acting on his or her behalf, if any, and the address to which any correspondence relating to the application should be sent;
- the subject matter of the submission or observation; and

STIÚRTHÓIRÍ: Brendan Tuohy *Cathaoirleach*

An Dr Theresa Donaldson *Leaschathaoirleach* • Mark Foley *Priomhfhéidhmeannach*
Shane Brennan, Tom Coughlan, Lynne Crowther, Michael Hand
Eileen Maher, John Trethowan • Martin Corrigan *Rúnaí Cuideachta*

Seoladh Cláráithe: EirGrid cpt, An tUbhchruth, 160 Bóthar Shíol Bhroin, Droichead na Dothra,
Baile Átha Cliath 4, D04 FW28, Éire • *Uimhir Chláraithe na Cuideachta* No. 338522

DIRECTORS: Brendan Tuohy *Chair*

Dr Theresa Donaldson *Deputy Chair* • Mark Foley *Chief Executive*
Shane Brennan, Tom Coughlan, Lynne Crowther, Michael Hand
Eileen Maher, John Trethowan • Martin Corrigan *Company Secretary*

Registered Address: EirGrid Plc, The Oval, 160 Shelbourne Road, Ballsbridge,
Dublin D04 FW28, Ireland • *Company Registration No.* 338522

- the reasons, considerations and arguments on which the submission or observation is based in full.

The Board may make the following types of decision, under Section 182B of the Planning and Development Act 2000, as amended, in relation to the application for approval –

- a) approve the proposed development,
- b) make such modifications to the proposed development as it specifies in the approval and approve the proposed development as so modified,
- c) approve, in part only, the proposed development (with or without specified modifications of it of the foregoing kind), or
- d) refuse to approve the proposed development,

and may attach to an approval under paragraph (a), (b) or (c) such conditions as it considers appropriate.

Any enquiries relating to the application process should be directed to the Strategic Infrastructure Section of An Bord Pleanála (Tel: 01 8588100), sid@pleanala.ie.

Yours sincerely

A handwritten signature in black ink, appearing to be "Tomás Bradley". The signature is fluid and cursive, with a long horizontal stroke at the end.

Tomás Bradley

Senior Lead Planner

North Connacht 110kV Project

Minister for Agriculture, Food and Marine
Department for Agriculture, Food and Marine
Agriculture House
Kildare Street
Dublin
D02 WK12

2nd June 2022

North Connacht 110kV Project - Notice of making an Application for Approval to An Bord Pleanála in respect of a Strategic Infrastructure Development

Dear Minister,

Please be advised that EirGrid plc, gives notice of its intention to seek the approval of An Bord Pleanála for the development of the North Connacht 110 kV Project, herein referred to as the 'proposed development'.

The proposed development comprises approximately 59 kilometres of underground cable (UGC) between the existing Moy Substation, near Ballina, County Mayo and the existing Tonroe Substation, near Ballaghaderreen, in County Roscommon. The proposed development includes extensions to both substations.

The nature, extent and location of the proposed development is fully described in the application plans and particulars. A copy of this application is enclosed herewith. In addition, a copy of this application may also be viewed on the application website: www.eirgridnorthconnacht.ie.

Public consultation in respect to this application runs for a seven week period commencing on Monday 13th June 2022. **Any submission / observation must be received by the Board no later than 5.30p.m. on 2nd August 2022.**

Such submissions / observations must also include the following information:

- the name of the person making the submission or observation, the name of the person acting on his or her behalf, if any, and the address to which any correspondence relating to the application should be sent;
- the subject matter of the submission or observation; and

- the reasons, considerations and arguments on which the submission or observation is based in full.

The Board may make the following types of decision, under Section 182B of the Planning and Development Act 2000, as amended, in relation to the application for approval –

- a) approve the proposed development,
- b) make such modifications to the proposed development as it specifies in the approval and approve the proposed development as so modified,
- c) approve, in part only, the proposed development (with or without specified modifications of it of the foregoing kind), or
- d) refuse to approve the proposed development,

and may attach to an approval under paragraph (a), (b) or (c) such conditions as it considers appropriate.

Any enquiries relating to the application process should be directed to the Strategic Infrastructure Section of An Bord Pleanála (Tel: 01 8588100), sid@pleanala.ie.

Yours sincerely

A handwritten signature in black ink, appearing to be "Tomás Bradley". The signature is fluid and cursive, with a long horizontal stroke at the end.

Tomás Bradley

Senior Lead Planner

North Connacht 110kV Project

David Minton - Director
Northern & Western Regional Assembly
The Square
Ballaghaderreen
Co. Roscommon
Ireland

2nd June 2022

North Connacht 110kV Project - Notice of making an Application for Approval to An Bord Pleanála in respect of a Strategic Infrastructure Development

Dear David,

Please be advised that EirGrid plc, gives notice of its intention to seek the approval of An Bord Pleanála for the development of the North Connacht 110 kV Project, herein referred to as the 'proposed development'.

The proposed development comprises approximately 59 kilometres of underground cable (UGC) between the existing Moy Substation, near Ballina, County Mayo and the existing Tonroe Substation, near Ballaghaderreen, in County Roscommon. The proposed development includes extensions to both substations.

The nature, extent and location of the proposed development is fully described in the application plans and particulars. A copy of this application is enclosed herewith. In addition, a copy of this application may also be viewed on the application website: www.eirgridnorthconnacht.ie.

Public consultation in respect to this application runs for a seven week period commencing on Monday 13th June 2022. **Any submission / observation must be received by the Board no later than 5.30p.m. on 2nd August 2022.**

Such submissions / observations must also include the following information:

- the name of the person making the submission or observation, the name of the person acting on his or her behalf, if any, and the address to which any correspondence relating to the application should be sent;
- the subject matter of the submission or observation; and

- the reasons, considerations and arguments on which the submission or observation is based in full.

The Board may make the following types of decision, under Section 182B of the Planning and Development Act 2000, as amended, in relation to the application for approval –

- a) approve the proposed development,
- b) make such modifications to the proposed development as it specifies in the approval and approve the proposed development as so modified,
- c) approve, in part only, the proposed development (with or without specified modifications of it of the foregoing kind), or
- d) refuse to approve the proposed development,

and may attach to an approval under paragraph (a), (b) or (c) such conditions as it considers appropriate.

Any enquiries relating to the application process should be directed to the Strategic Infrastructure Section of An Bord Pleanála (Tel: 01 8588100), sid@pleanala.ie.

Yours sincerely

A handwritten signature in black ink, appearing to be "Tomás Bradley". The signature is fluid and cursive, with a long horizontal stroke at the end.

Tomás Bradley

Senior Lead Planner

North Connacht 110kV Project

Kevin Kelly - Chief Executive

Mayo County Council

Áras an Chontae

The Mall

Castlebar

Co. Mayo

F23 WF90

2nd June 2022

North Connacht 110kV Project - Notice of making an Application for Approval to An Bord Pleanála in respect of a Strategic Infrastructure Development

Dear Kevin,

Please be advised that EirGrid plc, gives notice of its intention to seek the approval of An Bord Pleanála for the development of the North Connacht 110 kV Project, herein referred to as the 'proposed development'.

The proposed development comprises approximately 59 kilometres of underground cable (UGC) between the existing Moy Substation, near Ballina, County Mayo and the existing Tonroe Substation, near Ballaghaderreen, in County Roscommon. The proposed development includes extensions to both substations.

The nature, extent and location of the proposed development is fully described in the application plans and particulars. A copy of this application is enclosed herewith. In addition, a copy of this application may also be viewed on the application website: www.eirgridnorthconnacht.ie.

Public consultation in respect to this application runs for a seven week period commencing on Monday 13th June 2022. **Any submission / observation must be received by the Board no later than 5.30p.m. on 2nd August 2022.**

Such submissions / observations must also include the following information:

- the name of the person making the submission or observation, the name of the person acting on his or her behalf, if any, and the address to which any correspondence relating to the application should be sent;

STIÚRTHÓIRÍ: Brendan Tuohy *Cathaoirleach*

An Dr Theresa Donaldson *Leaschathaoirleach* • Mark Foley *Priomhfheidhmeannach*

Shane Brennan, Tom Coughlan, Lynne Crowther, Michael Hand

Eileen Maher, John Trethowan • Martin Corrigan *Rúnaí Cuideachta*

Seoladh Cláráithe: EirGrid cpt, An tUbhchruth, 160 Bóthar Shíol Bhroin, Droichead na Dothra, Baile Átha Cliath 4, D04 FW28, Éire • *Uimhir Chláraithe na Cuideachta* No. 338522

DIRECTORS: Brendan Tuohy *Chair*

Dr Theresa Donaldson *Deputy Chair* • Mark Foley *Chief Executive*

Shane Brennan, Tom Coughlan, Lynne Crowther, Michael Hand

Eileen Maher, John Trethowan • Martin Corrigan *Company Secretary*

Registered Address: EirGrid Plc, The Oval, 160 Shelbourne Road, Ballsbridge, Dublin D04 FW28, Ireland • *Company Registration No.* 338522

- the subject matter of the submission or observation; and
- the reasons, considerations and arguments on which the submission or observation is based in full.

The Board may make the following types of decision, under Section 182B of the Planning and Development Act 2000, as amended, in relation to the application for approval –

- a) approve the proposed development,
- b) make such modifications to the proposed development as it specifies in the approval and approve the proposed development as so modified,
- c) approve, in part only, the proposed development (with or without specified modifications of it of the foregoing kind), or
- d) refuse to approve the proposed development,

and may attach to an approval under paragraph (a), (b) or (c) such conditions as it considers appropriate.

Any enquiries relating to the application process should be directed to the Strategic Infrastructure Section of An Bord Pleanála (Tel: 01 8588100), sid@pleanala.ie.

Yours sincerely

A handwritten signature in black ink, appearing to be "Tomás Bradley". The signature is fluid and cursive, with a long horizontal stroke at the end.

Tomás Bradley

Senior Lead Planner

North Connacht 110kV Project

Eugene Cummins - Chief Executive

Roscommon County Council

Áras an Chontae

Roscommon

Co. Roscommon

F42 VR98

2nd June 2022

North Connacht 110kV Project - Notice of making an Application for Approval to An Bord Pleanála in respect of a Strategic Infrastructure Development

Dear Eugene,

Please be advised that EirGrid plc, gives notice of its intention to seek the approval of An Bord Pleanála for the development of the North Connacht 110 kV Project, herein referred to as the 'proposed development'.

The proposed development comprises approximately 59 kilometres of underground cable (UGC) between the existing Moy Substation, near Ballina, County Mayo and the existing Tonroe Substation, near Ballaghaderreen, in County Roscommon. The proposed development includes extensions to both substations.

The nature, extent and location of the proposed development is fully described in the application plans and particulars. A copy of this application is enclosed herewith. In addition, a copy of this application may also be viewed on the application website: www.eirgridnorthconnacht.ie.

Public consultation in respect to this application runs for a seven week period commencing on Monday 13th June 2022. **Any submission / observation must be received by the Board no later than 5.30p.m. on 2nd August 2022.**

Such submissions / observations must also include the following information:

- the name of the person making the submission or observation, the name of the person acting on his or her behalf, if any, and the address to which any correspondence relating to the application should be sent;
- the subject matter of the submission or observation; and

STIÚRTHÓIRÍ: Brendan Tuohy *Cathaoirleach*

An Dr Theresa Donaldson *Leaschathaoirleach* • Mark Foley *Priomhfhéidhmeannach*
Shane Brennan, Tom Coughlan, Lynne Crowther, Michael Hand
Eileen Maher, John Trethowan • Martin Corrigan *Rúnaí Cuideachta*

Seoladh Cláráithe: EirGrid cpt, An tUbhchruth, 160 Bóthar Shíol Bhroin, Droichead na Dothra, Baile Átha Cliath 4, D04 FW28, Éire • *Uimhir Chláraithe na Cuideachta* No. 338522

DIRECTORS: Brendan Tuohy *Chair*

Dr Theresa Donaldson *Deputy Chair* • Mark Foley *Chief Executive*
Shane Brennan, Tom Coughlan, Lynne Crowther, Michael Hand
Eileen Maher, John Trethowan • Martin Corrigan *Company Secretary*

Registered Address: EirGrid Plc, The Oval, 160 Shelbourne Road, Ballsbridge, Dublin D04 FW28, Ireland • *Company Registration No.* 338522

- the reasons, considerations and arguments on which the submission or observation is based in full.

The Board may make the following types of decision, under Section 182B of the Planning and Development Act 2000, as amended, in relation to the application for approval –

- a) approve the proposed development,
- b) make such modifications to the proposed development as it specifies in the approval and approve the proposed development as so modified,
- c) approve, in part only, the proposed development (with or without specified modifications of it of the foregoing kind), or
- d) refuse to approve the proposed development,

and may attach to an approval under paragraph (a), (b) or (c) such conditions as it considers appropriate.

Any enquiries relating to the application process should be directed to the Strategic Infrastructure Section of An Bord Pleanála (Tel: 01 8588100), sid@pleanala.ie.

Yours sincerely

A handwritten signature in black ink, appearing to be "Tomás Bradley", written in a cursive style.

Tomás Bradley

Senior Lead Planner

North Connacht 110kV Project

Olivia Morgan
Transport infrastructure Ireland
Land Use Planning
Parkgate Business Centre
Parkgate Street
Dublin
D08 DK10

2nd June 2022

North Connacht 110kV Project - Notice of making an Application for Approval to An Bord Pleanála in respect of a Strategic Infrastructure Development

Dear Olivia,

Please be advised that EirGrid plc, gives notice of its intention to seek the approval of An Bord Pleanála for the development of the North Connacht 110 kV Project, herein referred to as the 'proposed development'.

The proposed development comprises approximately 59 kilometres of underground cable (UGC) between the existing Moy Substation, near Ballina, County Mayo and the existing Tonroe Substation, near Ballaghaderreen, in County Roscommon. The proposed development includes extensions to both substations.

The nature, extent and location of the proposed development is fully described in the application plans and particulars. A copy of this application is enclosed herewith. In addition, a copy of this application may also be viewed on the application website: www.eirgridnorthconnacht.ie.

Public consultation in respect to this application runs for a seven week period commencing on Monday 13th June 2022. **Any submission / observation must be received by the Board no later than 5.30p.m. on 2nd August 2022.**

Such submissions / observations must also include the following information:

STIÚRTHÓIRÍ: Brendan Tuohy *Cathaoirleach*

An Dr Theresa Donaldson *Leaschathaoirleach* • Mark Foley *Priomhfheidhmeannach*

Shane Brennan, Tom Coughlan, Lynne Crowther, Michael Hand

Eileen Maher, John Trethowan • Martin Corrigan *Rúnaí Cuideachta*

Seoladh Cláráithe: EirGrid cpt, An tUbhchruth, 160 Bóthar Shíol Bhroin, Droichead na Dothra, Baile Átha Cliath 4, D04 FW28, Éire • *Uimhir Chláráithe na Cuideachta* No. 338522

DIRECTORS: Brendan Tuohy *Chair*

Dr Theresa Donaldson *Deputy Chair* • Mark Foley *Chief Executive*

Shane Brennan, Tom Coughlan, Lynne Crowther, Michael Hand

Eileen Maher, John Trethowan • Martin Corrigan *Company Secretary*

Registered Address: EirGrid Plc, The Oval, 160 Shelbourne Road, Ballsbridge, Dublin D04 FW28, Ireland • *Company Registration No.* 338522

- the name of the person making the submission or observation, the name of the person acting on his or her behalf, if any, and the address to which any correspondence relating to the application should be sent;
- the subject matter of the submission or observation; and
- the reasons, considerations and arguments on which the submission or observation is based in full.

The Board may make the following types of decision, under Section 182B of the Planning and Development Act 2000, as amended, in relation to the application for approval –

- a) approve the proposed development,
- b) make such modifications to the proposed development as it specifies in the approval and approve the proposed development as so modified,
- c) approve, in part only, the proposed development (with or without specified modifications of it of the foregoing kind), or
- d) refuse to approve the proposed development,

and may attach to an approval under paragraph (a), (b) or (c) such conditions as it considers appropriate.

Any enquiries relating to the application process should be directed to the Strategic Infrastructure Section of An Bord Pleanála (Tel: 01 8588100), sid@pleanala.ie.

Yours sincerely

A handwritten signature in black ink, appearing to read "Tomás Bradley". The signature is fluid and cursive, with a long, sweeping underline.

Tomás Bradley

Senior Lead Planner

North Connacht 110kV Project

Ali Robinson
Irish Water
Covill House
24-26 Talbot Street
Dublin
D01 NP86

2nd June 2022

North Connacht 110kV Project - Notice of making an Application for Approval to An Bord Pleanála in respect of a Strategic Infrastructure Development

Dear Ali,

Please be advised that EirGrid plc, gives notice of its intention to seek the approval of An Bord Pleanála for the development of the North Connacht 110 kV Project, herein referred to as the 'proposed development'.

The proposed development comprises approximately 59 kilometres of underground cable (UGC) between the existing Moy Substation, near Ballina, County Mayo and the existing Tonroe Substation, near Ballaghaderreen, in County Roscommon. The proposed development includes extensions to both substations.

The nature, extent and location of the proposed development is fully described in the application plans and particulars. A copy of this application is enclosed herewith. In addition, a copy of this application may also be viewed on the application website: www.eirgridnorthconnacht.ie.

Public consultation in respect to this application runs for a seven week period commencing on Monday 13th June 2022. **Any submission / observation must be received by the Board no later than 5.30p.m. on 2nd August 2022.**

Such submissions / observations must also include the following information:

- the name of the person making the submission or observation, the name of the person acting on his or her behalf, if any, and the address to which any correspondence relating to the application should be sent;
- the subject matter of the submission or observation; and

STIÚRTHÓIRÍ: Brendan Tuohy *Cathaoirleach*

An Dr Theresa Donaldson *Leaschathaoirleach* • Mark Foley *Priomhfheidhmeannach*
Shane Brennan, Tom Coughlan, Lynne Crowther, Michael Hand
Eileen Maher, John Trethowan • Martin Corrigan *Rúnaí Cuideachta*

Seoladh Cláráithe: EirGrid cpt, An tUbhchruth, 160 Bóthar Shíol Bhroin, Droichead na Dothra,
Baile Átha Cliath 4, D04 FW28, Éire • *Uimhir Chláraithe na Cuideachta* No. 338522

DIRECTORS: Brendan Tuohy *Chair*

Dr Theresa Donaldson *Deputy Chair* • Mark Foley *Chief Executive*
Shane Brennan, Tom Coughlan, Lynne Crowther, Michael Hand
Eileen Maher, John Trethowan • Martin Corrigan *Company Secretary*

Registered Address: EirGrid Plc, The Oval, 160 Shelbourne Road, Ballsbridge,
Dublin D04 FW28, Ireland • *Company Registration No.* 338522

- the reasons, considerations and arguments on which the submission or observation is based in full.

The Board may make the following types of decision, under Section 182B of the Planning and Development Act 2000, as amended, in relation to the application for approval –

- a) approve the proposed development,
- b) make such modifications to the proposed development as it specifies in the approval and approve the proposed development as so modified,
- c) approve, in part only, the proposed development (with or without specified modifications of it of the foregoing kind), or
- d) refuse to approve the proposed development,

and may attach to an approval under paragraph (a), (b) or (c) such conditions as it considers appropriate.

Any enquiries relating to the application process should be directed to the Strategic Infrastructure Section of An Bord Pleanála (Tel: 01 8588100), sid@pleanala.ie.

Yours sincerely

A handwritten signature in black ink, appearing to be "Tomás Bradley". The signature is fluid and cursive, with a long horizontal stroke at the end.

Tomás Bradley

Senior Lead Planner

North Connacht 110kV Project

Natasha Anderson

Commission for Regulation of Utilities

Grain House

Belgard Square North

The Exchange

Tallaght

Dublin

D24 PXW0

2nd June 2022

North Connacht 110kV Project - Notice of making an Application for Approval to An Bord Pleanála in respect of a Strategic Infrastructure Development

Dear Natasha,

Please be advised that EirGrid plc, gives notice of its intention to seek the approval of An Bord Pleanála for the development of the North Connacht 110 kV Project, herein referred to as the 'proposed development'.

The proposed development comprises approximately 59 kilometres of underground cable (UGC) between the existing Moy Substation, near Ballina, County Mayo and the existing Tonroe Substation, near Ballaghaderreen, in County Roscommon. The proposed development includes extensions to both substations.

The nature, extent and location of the proposed development is fully described in the application plans and particulars. A copy of this application is enclosed herewith. In addition, a copy of this application may also be viewed on the application website: www.eirgridnorthconnacht.ie.

Public consultation in respect to this application runs for a seven week period commencing on Monday 13th June 2022. **Any submission / observation must be received by the Board no later than 5.30p.m. on 2nd August 2022.**

Such submissions / observations must also include the following information:

STIÚRTHÓIRÍ: Brendan Tuohy *Cathaoirleach*

An Dr Theresa Donaldson *Leaschathaoirleach* • Mark Foley *Priomhfhéidhmeannach*

Shane Brennan, Tom Coughlan, Lynne Crowther, Michael Hand

Eileen Maher, John Trethowan • Martin Corrigan *Rúnaí Cuideachta*

Seoladh Cláráithe: EirGrid cpt, An tUbhchruth, 160 Bóthar Shíol Bhroin, Droichead na Dothra, Baile Átha Cliath 4, D04 FW28, Éire • *Uimhir Chláraithe na Cuideachta* No. 338522

DIRECTORS: Brendan Tuohy *Chair*

Dr Theresa Donaldson *Deputy Chair* • Mark Foley *Chief Executive*

Shane Brennan, Tom Coughlan, Lynne Crowther, Michael Hand

Eileen Maher, John Trethowan • Martin Corrigan *Company Secretary*

Registered Address: EirGrid Plc, The Oval, 160 Shelbourne Road, Ballsbridge, Dublin D04 FW28, Ireland • *Company Registration No.* 338522

- the name of the person making the submission or observation, the name of the person acting on his or her behalf, if any, and the address to which any correspondence relating to the application should be sent;
- the subject matter of the submission or observation; and
- the reasons, considerations and arguments on which the submission or observation is based in full.

The Board may make the following types of decision, under Section 182B of the Planning and Development Act 2000, as amended, in relation to the application for approval –

- a) approve the proposed development,
- b) make such modifications to the proposed development as it specifies in the approval and approve the proposed development as so modified,
- c) approve, in part only, the proposed development (with or without specified modifications of it of the foregoing kind), or
- d) refuse to approve the proposed development,

and may attach to an approval under paragraph (a), (b) or (c) such conditions as it considers appropriate.

Any enquiries relating to the application process should be directed to the Strategic Infrastructure Section of An Bord Pleanála (Tel: 01 8588100), sid@pleanala.ie.

Yours sincerely

A handwritten signature in black ink, appearing to read "Tomás Bradley". The signature is fluid and cursive, with a long, sweeping underline.

Tomás Bradley

Senior Lead Planner

North Connacht 110kV Project

Yvonne Jackson

Fáilte Ireland

Planning and Environment Section

Áras Fáilte

88-95 Amiens Street

Dublin

D01 WR86

2nd June 2022

North Connacht 110kV Project - Notice of making an Application for Approval to An Bord Pleanála in respect of a Strategic Infrastructure Development

Dear Yvonne,

Please be advised that EirGrid plc, gives notice of its intention to seek the approval of An Bord Pleanála for the development of the North Connacht 110 kV Project, herein referred to as the 'proposed development'.

The proposed development comprises approximately 59 kilometres of underground cable (UGC) between the existing Moy Substation, near Ballina, County Mayo and the existing Tonroe Substation, near Ballaghaderreen, in County Roscommon. The proposed development includes extensions to both substations.

The nature, extent and location of the proposed development is fully described in the application plans and particulars. A copy of this application is enclosed herewith. In addition, a copy of this application may also be viewed on the application website: www.eirgridnorthconnacht.ie.

Public consultation in respect to this application runs for a seven week period commencing on Monday 13th June 2022. **Any submission / observation must be received by the Board no later than 5.30p.m. on 2nd August 2022.**

Such submissions / observations must also include the following information:

- the name of the person making the submission or observation, the name of the person acting on his or her behalf, if any, and the address to which any correspondence relating to the application should be sent;

STIÚRTHÓIRÍ: Brendan Tuohy *Cathaoirleach*

An Dr Theresa Donaldson *Leaschathaoirleach* • Mark Foley *Priomhfhéidhmeannach*

Shane Brennan, Tom Coughlan, Lynne Crowther, Michael Hand

Eileen Maher, John Trethowan • Martin Corrigan *Rúnaí Cuideachta*

Seoladh Cláráithe: EirGrid cpt, An tUbhchruth, 160 Bóthar Shíol Bhroin, Droichead na Dothra, Baile Átha Cliath 4, D04 FW28, Éire • *Uimhir Chláraithe na Cuideachta* No. 338522

DIRECTORS: Brendan Tuohy *Chair*

Dr Theresa Donaldson *Deputy Chair* • Mark Foley *Chief Executive*

Shane Brennan, Tom Coughlan, Lynne Crowther, Michael Hand

Eileen Maher, John Trethowan • Martin Corrigan *Company Secretary*

Registered Address: EirGrid Plc, The Oval, 160 Shelbourne Road, Ballsbridge, Dublin D04 FW28, Ireland • *Company Registration No.* 338522

- the subject matter of the submission or observation; and
- the reasons, considerations and arguments on which the submission or observation is based in full.

The Board may make the following types of decision, under Section 182B of the Planning and Development Act 2000, as amended, in relation to the application for approval –

- a) approve the proposed development,
- b) make such modifications to the proposed development as it specifies in the approval and approve the proposed development as so modified,
- c) approve, in part only, the proposed development (with or without specified modifications of it of the foregoing kind), or
- d) refuse to approve the proposed development,

and may attach to an approval under paragraph (a), (b) or (c) such conditions as it considers appropriate.

Any enquiries relating to the application process should be directed to the Strategic Infrastructure Section of An Bord Pleanála (Tel: 01 8588100), sid@pleanala.ie.

Yours sincerely

A handwritten signature in black ink, appearing to be "Tomás Bradley", written in a cursive style.

Tomás Bradley

Senior Lead Planner

North Connacht 110kV Project

Phoebe Duvall

An Taisce

The National Trust for Ireland

Back Lane

Tailor's Hall

Dublin

D08 X2A3

2nd June 2022

North Connacht 110kV Project - Notice of making an Application for Approval to An Bord Pleanála in respect of a Strategic Infrastructure Development

Dear Phoebe,

Please be advised that EirGrid plc, gives notice of its intention to seek the approval of An Bord Pleanála for the development of the North Connacht 110 kV Project, herein referred to as the 'proposed development'.

The proposed development comprises approximately 59 kilometres of underground cable (UGC) between the existing Moy Substation, near Ballina, County Mayo and the existing Tonroe Substation, near Ballaghaderreen, in County Roscommon. The proposed development includes extensions to both substations.

The nature, extent and location of the proposed development is fully described in the application plans and particulars. A copy of this application is enclosed herewith. In addition, a copy of this application may also be viewed on the application website: www.eirgridnorthconnacht.ie.

Public consultation in respect to this application runs for a seven week period commencing on Monday 13th June 2022. **Any submission / observation must be received by the Board no later than 5.30p.m. on 2nd August 2022.**

Such submissions / observations must also include the following information:

- the name of the person making the submission or observation, the name of the person acting on his or her behalf, if any, and the address to which any correspondence relating to the application should be sent;

STIÚRTHÓIRÍ: Brendan Tuohy *Cathaoirleach*

An Dr Theresa Donaldson *Leaschathaoirleach* • Mark Foley *Priomhfheidhmeannach*

Shane Brennan, Tom Coughlan, Lynne Crowther, Michael Hand

Eileen Maher, John Trethowan • Martin Corrigan *Rúnaí Cuideachta*

Seoladh Cláráithe: EirGrid cpt, An tUbhchruth, 160 Bóthar Shíol Bhroin, Droichead na Dothra, Baile Átha Cliath 4, D04 FW28, Éire • *Uimhir Chláráithe na Cuideachta* No. 338522

DIRECTORS: Brendan Tuohy *Chair*

Dr Theresa Donaldson *Deputy Chair* • Mark Foley *Chief Executive*

Shane Brennan, Tom Coughlan, Lynne Crowther, Michael Hand

Eileen Maher, John Trethowan • Martin Corrigan *Company Secretary*

Registered Address: EirGrid Plc, The Oval, 160 Shelbourne Road, Ballsbridge, Dublin D04 FW28, Ireland • *Company Registration No.* 338522

- the subject matter of the submission or observation; and
- the reasons, considerations and arguments on which the submission or observation is based in full.

The Board may make the following types of decision, under Section 182B of the Planning and Development Act 2000, as amended, in relation to the application for approval –

- a) approve the proposed development,
- b) make such modifications to the proposed development as it specifies in the approval and approve the proposed development as so modified,
- c) approve, in part only, the proposed development (with or without specified modifications of it of the foregoing kind), or
- d) refuse to approve the proposed development,

and may attach to an approval under paragraph (a), (b) or (c) such conditions as it considers appropriate.

Any enquiries relating to the application process should be directed to the Strategic Infrastructure Section of An Bord Pleanála (Tel: 01 8588100), sid@pleanala.ie.

Yours sincerely

A handwritten signature in black ink, appearing to be "Tomás Bradley". The signature is fluid and cursive, with a long horizontal stroke at the end.

Tomás Bradley

Senior Lead Planner

North Connacht 110kV Project

Alison Harvey
The Heritage Council
Áras na hOidhreachta
Church Lane
Kilkenny
R95 X264

2nd June 2022

North Connacht 110kV Project - Notice of making an Application for Approval to An Bord Pleanála in respect of a Strategic Infrastructure Development

Dear Alison,

Please be advised that EirGrid plc, gives notice of its intention to seek the approval of An Bord Pleanála for the development of the North Connacht 110 kV Project, herein referred to as the 'proposed development'.

The proposed development comprises approximately 59 kilometres of underground cable (UGC) between the existing Moy Substation, near Ballina, County Mayo and the existing Tonroe Substation, near Ballaghaderreen, in County Roscommon. The proposed development includes extensions to both substations.

The nature, extent and location of the proposed development is fully described in the application plans and particulars. A copy of this application is enclosed herewith. In addition, a copy of this application may also be viewed on the application website: www.eirgridnorthconnacht.ie.

Public consultation in respect to this application runs for a seven week period commencing on Monday 13th June 2022. **Any submission / observation must be received by the Board no later than 5.30p.m. on 2nd August 2022.**

Such submissions / observations must also include the following information:

- the name of the person making the submission or observation, the name of the person acting on his or her behalf, if any, and the address to which any correspondence relating to the application should be sent;
- the subject matter of the submission or observation; and

STIÚRTHÓIRÍ: Brendan Tuohy *Cathaoirleach*

An Dr Theresa Donaldson *Leaschathaoirleach* • Mark Foley *Priomhfhéidehmeannach*
Shane Brennan, Tom Coughlan, Lynne Crowther, Michael Hand
Eileen Maher, John Trethowan • Martin Corrigan *Rúnaí Cuideachta*

Seoladh Cláráithe: EirGrid cpt, An tUbhchruth, 160 Bóthar Shíol Bhroin, Droichead na Dothra, Baile Átha Cliath 4, D04 FW28, Éire • *Uimhir Chláraithe na Cuideachta* No. 338522

DIRECTORS: Brendan Tuohy *Chair*

Dr Theresa Donaldson *Deputy Chair* • Mark Foley *Chief Executive*
Shane Brennan, Tom Coughlan, Lynne Crowther, Michael Hand
Eileen Maher, John Trethowan • Martin Corrigan *Company Secretary*

Registered Address: EirGrid Plc, The Oval, 160 Shelbourne Road, Ballsbridge, Dublin D04 FW28, Ireland • *Company Registration No.* 338522

- the reasons, considerations and arguments on which the submission or observation is based in full.

The Board may make the following types of decision, under Section 182B of the Planning and Development Act 2000, as amended, in relation to the application for approval –

- a) approve the proposed development,
- b) make such modifications to the proposed development as it specifies in the approval and approve the proposed development as so modified,
- c) approve, in part only, the proposed development (with or without specified modifications of it of the foregoing kind), or
- d) refuse to approve the proposed development,

and may attach to an approval under paragraph (a), (b) or (c) such conditions as it considers appropriate.

Any enquiries relating to the application process should be directed to the Strategic Infrastructure Section of An Bord Pleanála (Tel: 01 8588100), sid@pleanala.ie.

Yours sincerely

A handwritten signature in black ink, appearing to read "Tomás Bradley". The signature is fluid and cursive, with a long horizontal stroke at the end.

Tomás Bradley

Senior Lead Planner

North Connacht 110kV Project

Sinéad O'Reilly
An Chomhairle Ealaíon
The Arts Council
70 Merrion Square
Dublin
D02 NY52

2nd June 2022

North Connacht 110kV Project - Notice of making an Application for Approval to An Bord Pleanála in respect of a Strategic Infrastructure Development

Dear Sinéad,

Please be advised that EirGrid plc, gives notice of its intention to seek the approval of An Bord Pleanála for the development of the North Connacht 110 kV Project, herein referred to as the 'proposed development'.

The proposed development comprises approximately 59 kilometres of underground cable (UGC) between the existing Moy Substation, near Ballina, County Mayo and the existing Tonroe Substation, near Ballaghaderreen, in County Roscommon. The proposed development includes extensions to both substations.

The nature, extent and location of the proposed development is fully described in the application plans and particulars. A copy of this application is enclosed herewith. In addition, a copy of this application may also be viewed on the application website: www.eirgridnorthconnacht.ie.

Public consultation in respect to this application runs for a seven week period commencing on Monday 13th June 2022. **Any submission / observation must be received by the Board no later than 5.30p.m. on 2nd August 2022.**

Such submissions / observations must also include the following information:

- the name of the person making the submission or observation, the name of the person acting on his or her behalf, if any, and the address to which any correspondence relating to the application should be sent;
- the subject matter of the submission or observation; and

STIÚRTHÓIRÍ: Brendan Tuohy *Cathaoirleach*

An Dr Theresa Donaldson *Leaschathaoirleach* • Mark Foley *Priomhfhéidhmeannach*
Shane Brennan, Tom Coughlan, Lynne Crowther, Michael Hand
Eileen Maher, John Trethowan • Martin Corrigan *Rúnaí Cuideachta*

Seoladh Cláráithe: EirGrid cpt, An tUbhchruth, 160 Bóthar Shíol Bhroin, Droichead na Dothra,
Baile Átha Cliath 4, D04 FW28, Éire • *Uimhir Chláraithe na Cuideachta* No. 338522

DIRECTORS: Brendan Tuohy *Chair*

Dr Theresa Donaldson *Deputy Chair* • Mark Foley *Chief Executive*
Shane Brennan, Tom Coughlan, Lynne Crowther, Michael Hand
Eileen Maher, John Trethowan • Martin Corrigan *Company Secretary*

Registered Address: EirGrid Plc, The Oval, 160 Shelbourne Road, Ballsbridge,
Dublin D04 FW28, Ireland • *Company Registration No.* 338522

- the reasons, considerations and arguments on which the submission or observation is based in full.

The Board may make the following types of decision, under Section 182B of the Planning and Development Act 2000, as amended, in relation to the application for approval –

- a) approve the proposed development,
- b) make such modifications to the proposed development as it specifies in the approval and approve the proposed development as so modified,
- c) approve, in part only, the proposed development (with or without specified modifications of it of the foregoing kind), or
- d) refuse to approve the proposed development,

and may attach to an approval under paragraph (a), (b) or (c) such conditions as it considers appropriate.

Any enquiries relating to the application process should be directed to the Strategic Infrastructure Section of An Bord Pleanála (Tel: 01 8588100), sid@pleanala.ie.

Yours sincerely

A handwritten signature in black ink, appearing to be "Tomás Bradley". The signature is fluid and cursive, with a long horizontal stroke at the end.

Tomás Bradley

Senior Lead Planner

North Connacht 110kV Project

Alison Donegan
Inland Fisheries Ireland
Ardnaree House
Abbey Street
Ballina
Mayo
F26 KO29

2nd June 2022

North Connacht 110kV Project - Notice of making an Application for Approval to An Bord Pleanála in respect of a Strategic Infrastructure Development

Dear Alison,

Please be advised that EirGrid plc, gives notice of its intention to seek the approval of An Bord Pleanála for the development of the North Connacht 110 kV Project, herein referred to as the 'proposed development'.

The proposed development comprises approximately 59 kilometres of underground cable (UGC) between the existing Moy Substation, near Ballina, County Mayo and the existing Tonroe Substation, near Ballaghaderreen, in County Roscommon. The proposed development includes extensions to both substations.

The nature, extent and location of the proposed development is fully described in the application plans and particulars. A copy of this application is enclosed herewith. In addition, a copy of this application may also be viewed on the application website: www.eirgridnorthconnacht.ie.

Public consultation in respect to this application runs for a seven week period commencing on Monday 13th June 2022. **Any submission / observation must be received by the Board no later than 5.30p.m. on 2nd August 2022.**

Such submissions / observations must also include the following information:

- the name of the person making the submission or observation, the name of the person acting on his or her behalf, if any, and the address to which any correspondence relating to the application should be sent;

STIÚRTHÓIRÍ: Brendan Tuohy *Cathaoirleach*

An Dr Theresa Donaldson *Leaschathaoirleach* • Mark Foley *Priomhfheidhmeannach*
Shane Brennan, Tom Coughlan, Lynne Crowther, Michael Hand
Eileen Maher, John Trethowan • Martin Corrigan *Rúnaí Cuideachta*

Seoladh Cláráithe: EirGrid cpt, An tUbhchruth, 160 Bóthar Shíol Bhroin, Droichead na Dothra,
Baile Átha Cliath 4, D04 FW28, Éire • *Uimhir Chláraithe na Cuideachta* No. 338522

DIRECTORS: Brendan Tuohy *Chair*

Dr Theresa Donaldson *Deputy Chair* • Mark Foley *Chief Executive*
Shane Brennan, Tom Coughlan, Lynne Crowther, Michael Hand
Eileen Maher, John Trethowan • Martin Corrigan *Company Secretary*

Registered Address: EirGrid Plc, The Oval, 160 Shelbourne Road, Ballsbridge,
Dublin D04 FW28, Ireland • *Company Registration No.* 338522

- the subject matter of the submission or observation; and
- the reasons, considerations and arguments on which the submission or observation is based in full.

The Board may make the following types of decision, under Section 182B of the Planning and Development Act 2000, as amended, in relation to the application for approval –

- a) approve the proposed development,
- b) make such modifications to the proposed development as it specifies in the approval and approve the proposed development as so modified,
- c) approve, in part only, the proposed development (with or without specified modifications of it of the foregoing kind), or
- d) refuse to approve the proposed development,

and may attach to an approval under paragraph (a), (b) or (c) such conditions as it considers appropriate.

Any enquiries relating to the application process should be directed to the Strategic Infrastructure Section of An Bord Pleanála (Tel: 01 8588100), sid@pleanala.ie.

Yours sincerely

A handwritten signature in black ink, appearing to be "Tomás Bradley". The signature is fluid and cursive, with a long horizontal stroke at the end.

Tomás Bradley

Senior Lead Planner

North Connacht 110kV Project

Catherine Kerins
Inland Fisheries Ireland
Belmont
Drumsna
Carrick on Shannon
Leitrim
N41 HD78

2nd June 2022

North Connacht 110kV Project - Notice of making an Application for Approval to An Bord Pleanála in respect of a Strategic Infrastructure Development

Dear Catherine,

Please be advised that EirGrid plc, gives notice of its intention to seek the approval of An Bord Pleanála for the development of the North Connacht 110 kV Project, herein referred to as the 'proposed development'.

The proposed development comprises approximately 59 kilometres of underground cable (UGC) between the existing Moy Substation, near Ballina, County Mayo and the existing Tonroe Substation, near Ballaghaderreen, in County Roscommon. The proposed development includes extensions to both substations.

The nature, extent and location of the proposed development is fully described in the application plans and particulars. A copy of this application is enclosed herewith. In addition, a copy of this application may also be viewed on the application website: www.eirgridnorthconnacht.ie.

Public consultation in respect to this application runs for a seven week period commencing on Monday 13th June 2022. **Any submission / observation must be received by the Board no later than 5.30p.m. on 2nd August 2022.**

Such submissions / observations must also include the following information:

- the name of the person making the submission or observation, the name of the person acting on his or her behalf, if any, and the address to which any correspondence relating to the application should be sent;

- the subject matter of the submission or observation; and
- the reasons, considerations and arguments on which the submission or observation is based in full.

The Board may make the following types of decision, under Section 182B of the Planning and Development Act 2000, as amended, in relation to the application for approval –

- a) approve the proposed development,
- b) make such modifications to the proposed development as it specifies in the approval and approve the proposed development as so modified,
- c) approve, in part only, the proposed development (with or without specified modifications of it of the foregoing kind), or
- d) refuse to approve the proposed development,

and may attach to an approval under paragraph (a), (b) or (c) such conditions as it considers appropriate.

Any enquiries relating to the application process should be directed to the Strategic Infrastructure Section of An Bord Pleanála (Tel: 01 8588100), sid@pleanala.ie.

Yours sincerely

A handwritten signature in black ink, appearing to be "Tomás Bradley". The signature is fluid and cursive, with a long horizontal stroke at the end.

Tomás Bradley

Senior Lead Planner

North Connacht 110kV Project

Sinéad Killeen
Córas Iompair Éireann
Head Office
Heuston Station
Dublin
D08 E2CV

2nd June 2022

North Connacht 110kV Project - Notice of making an Application for Approval to An Bord Pleanála in respect of a Strategic Infrastructure Development

Dear Sinéad,

Please be advised that EirGrid plc, gives notice of its intention to seek the approval of An Bord Pleanála for the development of the North Connacht 110 kV Project, herein referred to as the 'proposed development'.

The proposed development comprises approximately 59 kilometres of underground cable (UGC) between the existing Moy Substation, near Ballina, County Mayo and the existing Tonroe Substation, near Ballaghaderreen, in County Roscommon. The proposed development includes extensions to both substations.

The nature, extent and location of the proposed development is fully described in the application plans and particulars. A copy of this application is enclosed herewith. In addition, a copy of this application may also be viewed on the application website: www.eirgridnorthconnacht.ie.

Public consultation in respect to this application runs for a seven week period commencing on Monday 13th June 2022. **Any submission / observation must be received by the Board no later than 5.30p.m. on 2nd August 2022.**

Such submissions / observations must also include the following information:

- the name of the person making the submission or observation, the name of the person acting on his or her behalf, if any, and the address to which any correspondence relating to the application should be sent;
- the subject matter of the submission or observation; and

STIÚRTHÓIRÍ: Brendan Tuohy *Cathaoirleach*

An Dr Theresa Donaldson *Leaschathaoirleach* • Mark Foley *Priomhfhéidhmeannach*

Shane Brennan, Tom Coughlan, Lynne Crowther, Michael Hand

Eileen Maher, John Trethowan • Martin Corrigan *Rúnaí Cuideachta*

Seoladh Cláráithe: EirGrid cpt, An tUbhchruth, 160 Bóthar Shíol Bhroin, Droichead na Dothra, Baile Átha Cliath 4, D04 FW28, Éire • *Uimhir Chláráithe na Cuideachta* No. 338522

DIRECTORS: Brendan Tuohy *Chair*

Dr Theresa Donaldson *Deputy Chair* • Mark Foley *Chief Executive*

Shane Brennan, Tom Coughlan, Lynne Crowther, Michael Hand

Eileen Maher, John Trethowan • Martin Corrigan *Company Secretary*

Registered Address: EirGrid Plc, The Oval, 160 Shelbourne Road, Ballsbridge, Dublin D04 FW28, Ireland • *Company Registration No.* 338522

- the reasons, considerations and arguments on which the submission or observation is based in full.

The Board may make the following types of decision, under Section 182B of the Planning and Development Act 2000, as amended, in relation to the application for approval –

- a) approve the proposed development,
- b) make such modifications to the proposed development as it specifies in the approval and approve the proposed development as so modified,
- c) approve, in part only, the proposed development (with or without specified modifications of it of the foregoing kind), or
- d) refuse to approve the proposed development,

and may attach to an approval under paragraph (a), (b) or (c) such conditions as it considers appropriate.

Any enquiries relating to the application process should be directed to the Strategic Infrastructure Section of An Bord Pleanála (Tel: 01 8588100), sid@pleanala.ie.

Yours sincerely

A handwritten signature in black ink, appearing to be "Tomás Bradley". The signature is fluid and cursive, with a long horizontal stroke at the end.

Tomás Bradley

Senior Lead Planner

North Connacht 110kV Project

Aidan O'Sullivan
Commission for Railway Regulation
Temple House
Temple Road
Blackrock
Dublin
A94 Y5W5

2nd June 2022

North Connacht 110kV Project - Notice of making an Application for Approval to An Bord Pleanála in respect of a Strategic Infrastructure Development

Dear Aidan,

Please be advised that EirGrid plc, gives notice of its intention to seek the approval of An Bord Pleanála for the development of the North Connacht 110 kV Project, herein referred to as the 'proposed development'.

The proposed development comprises approximately 59 kilometres of underground cable (UGC) between the existing Moy Substation, near Ballina, County Mayo and the existing Tonroe Substation, near Ballaghaderreen, in County Roscommon. The proposed development includes extensions to both substations.

The nature, extent and location of the proposed development is fully described in the application plans and particulars. A copy of this application is enclosed herewith. In addition, a copy of this application may also be viewed on the application website: www.eirgridnorthconnacht.ie.

Public consultation in respect to this application runs for a seven week period commencing on Monday 13th June 2022. **Any submission / observation must be received by the Board no later than 5.30p.m. on 2nd August 2022.**

Such submissions / observations must also include the following information:

- the name of the person making the submission or observation, the name of the person acting on his or her behalf, if any, and the address to which any correspondence relating to the application should be sent;

STIÚRTHÓIRÍ: Brendan Tuohy *Cathaoirleach*

An Dr Theresa Donaldson *Leaschathaoirleach* • Mark Foley *Priomhfhéidhmeannach*

Shane Brennan, Tom Coughlan, Lynne Crowther, Michael Hand

Eileen Maher, John Trethowan • Martin Corrigan *Rúnaí Cuideachta*

Seoladh Cláráithe: EirGrid cpt, An tUbhchruth, 160 Bóthar Shíol Bhroin, Droichead na Dothra, Baile Átha Cliath 4, D04 FW28, Éire • *Uimhir Chláraithe na Cuideachta* No. 338522

DIRECTORS: Brendan Tuohy *Chair*

Dr Theresa Donaldson *Deputy Chair* • Mark Foley *Chief Executive*

Shane Brennan, Tom Coughlan, Lynne Crowther, Michael Hand

Eileen Maher, John Trethowan • Martin Corrigan *Company Secretary*

Registered Address: EirGrid Plc, The Oval, 160 Shelbourne Road, Ballsbridge, Dublin D04 FW28, Ireland • *Company Registration No.* 338522

- the subject matter of the submission or observation; and
- the reasons, considerations and arguments on which the submission or observation is based in full.

The Board may make the following types of decision, under Section 182B of the Planning and Development Act 2000, as amended, in relation to the application for approval –

- a) approve the proposed development,
- b) make such modifications to the proposed development as it specifies in the approval and approve the proposed development as so modified,
- c) approve, in part only, the proposed development (with or without specified modifications of it of the foregoing kind), or
- d) refuse to approve the proposed development,

and may attach to an approval under paragraph (a), (b) or (c) such conditions as it considers appropriate.

Any enquiries relating to the application process should be directed to the Strategic Infrastructure Section of An Bord Pleanála (Tel: 01 8588100), sid@pleanala.ie.

Yours sincerely

A handwritten signature in black ink, appearing to read "Tomás Bradley". The signature is fluid and cursive, with a long horizontal stroke at the end.

Tomás Bradley

Senior Lead Planner

North Connacht 110kV Project

A teal background with a white triangle pointing right, positioned in the upper left quadrant. The triangle's base is horizontal and its apex points towards the right.

Schedule 6

Schedule of Drawings

Schedule of Drawings (Ref. Question 5 of the SID Application Form)**Schedule of Planning Drawings prepared by Mott MacDonald Ireland Limited, South Block, Rockfield, Dundrum, Dublin 16, D16 R6V0**

Drawing Reference	Drawing Title	Scale (at A1)
Key Plan and Site Location Plans		
229100591-MMD-01-XX-DR-E-1100	North Connacht 110kV Project - UGC Cable Route – Site Location Map - Key Plan	1:80,000
229100591-MMD-01-XX-DR-E-1101	North Connacht 110kV Project - Site Location Map – Sheet 1 of 42	1:2,500
229100591-MMD-01-XX-DR-E-1102	North Connacht 110kV Project - Site Location Map – Sheet 2 of 42	1:2,500
229100591-MMD-01-XX-DR-E-1103	North Connacht 110kV Project - Site Location Map – Sheet 3 of 42	1:2,500
229100591-MMD-01-XX-DR-E-1104	North Connacht 110kV Project - Site Location Map – Sheet 4 of 42	1:2,500
229100591-MMD-01-XX-DR-E-1105	North Connacht 110kV Project - Site Location Map – Sheet 5 of 42	1:2,500
229100591-MMD-01-XX-DR-E-1106	North Connacht 110kV Project - Site Location Map – Sheet 6 of 42	1:2,500
229100591-MMD-01-XX-DR-E-1107	North Connacht 110kV Project - Site Location Map – Sheet 7 of 42	1:2,500
229100591-MMD-01-XX-DR-E-1108	North Connacht 110kV Project - Site Location Map – Sheet 8 of 42	1:2,500
229100591-MMD-01-XX-DR-E-1109	North Connacht 110kV Project - Site Location Map – Sheet 9 of 42	1:2,500
229100591-MMD-01-XX-DR-E-1110	North Connacht 110kV Project - Site Location Map – Sheet 10 of 42	1:2,500
229100591-MMD-01-XX-DR-E-1111	North Connacht 110kV Project - Site Location Map – Sheet 11 of 42	1:2,500
229100591-MMD-01-XX-DR-E-1112	North Connacht 110kV Project - Site Location Map – Sheet 12 of 42	1:2,500
229100591-MMD-01-XX-DR-E-1113	North Connacht 110kV Project - Site Location Map – Sheet 13 of 42	1:2,500
229100591-MMD-01-XX-DR-E-1114	North Connacht 110kV Project - Site Location Map – Sheet 14 of 42	1:2,500
229100591-MMD-01-XX-DR-E-1115	North Connacht 110kV Project - Site Location Map – Sheet 15 of 42	1:2,500
229100591-MMD-01-XX-DR-E-1116	North Connacht 110kV Project - Site Location Map – Sheet 16 of 42	1:2,500
229100591-MMD-01-XX-DR-E-1117	North Connacht 110kV Project - Site Location Map – Sheet 17 of 42	1:2,500
229100591-MMD-01-XX-DR-E-1118	North Connacht 110kV Project - Site Location Map – Sheet 18 of 42	1:2,500
229100591-MMD-01-XX-DR-E-1119	North Connacht 110kV Project - Site Location Map – Sheet 19 of 42	1:2,500
229100591-MMD-01-XX-DR-E-1120	North Connacht 110kV Project - Site Location Map – Sheet 20 of 42	1:2,500
229100591-MMD-01-XX-DR-E-1121	North Connacht 110kV Project - Site Location Map – Sheet 21 of 42	1:2,500
229100591-MMD-01-XX-DR-E-1122	North Connacht 110kV Project - Site Location Map – Sheet 22 of 42	1:2,500
229100591-MMD-01-XX-DR-E-1123	North Connacht 110kV Project - Site Location Map – Sheet 23 of 42	1:2,500
229100591-MMD-01-XX-DR-E-1124	North Connacht 110kV Project - Site Location Map – Sheet 24 of 42	1:2,500
229100591-MMD-01-XX-DR-E-1125	North Connacht 110kV Project - Site Location Map – Sheet 25 of 42	1:2,500
229100591-MMD-01-XX-DR-E-1126	North Connacht 110kV Project - Site Location Map – Sheet 26 of 42	1:2,500
229100591-MMD-01-XX-DR-E-1127	North Connacht 110kV Project - Site Location Map –	1:2,500

Drawing Reference	Drawing Title	Scale (at A1)
	Sheet 27 of 42	
229100591-MMD-01-XX-DR-E-1128	North Connacht 110kV Project - Site Location Map – Sheet 28 of 42	1:2,500
229100591-MMD-01-XX-DR-E-1129	North Connacht 110kV Project - Site Location Map – Sheet 29 of 42	1:2,500
229100591-MMD-01-XX-DR-E-1130	North Connacht 110kV Project - Site Location Map – Sheet 30 of 42	1:2,500
229100591-MMD-01-XX-DR-E-1131	North Connacht 110kV Project - Site Location Map - Sheet 31 of 42	1:2,500
229100591-MMD-01-XX-DR-E-1132	North Connacht 110kV Project - Site Location Map - Sheet 32 of 42	1:2,500
229100591-MMD-01-XX-DR-E-1133	North Connacht 110kV Project - Site Location Map - Sheet 33 of 42	1:2,500
229100591-MMD-01-XX-DR-E-1134	North Connacht 110kV Project - Site Location Map - Sheet 34 of 42	1:2,500
229100591-MMD-01-XX-DR-E-1135	North Connacht 110kV Project - Site Location Map - Sheet 35 of 42	1:2,500
229100591-MMD-01-XX-DR-E-1136	North Connacht 110kV Project - Site Location Map - Sheet 36 of 42	1:2,500
229100591-MMD-01-XX-DR-E-1137	North Connacht 110kV Project - Site Location Map - Sheet 37 of 42	1:2,500
229100591-MMD-01-XX-DR-E-1138	North Connacht 110kV Project - Site Location Map - Sheet 38 of 42	1:2,500
229100591-MMD-01-XX-DR-E-1139	North Connacht 110kV Project - Site Location Map - Sheet 39 of 42	1:2,500
229100591-MMD-01-XX-DR-E-1140	North Connacht 110kV Project - Site Location Map - Sheet 40 of 42	1:2,500
229100591-MMD-01-XX-DR-E-1141	North Connacht 110kV Project - Site Location Map - Sheet 41 of 42	1:2,500
229100591-MMD-01-XX-DR-E-1142	North Connacht 110kV Project - Site Location Map - Sheet 42 of 42	1:2,500
Tonroe Substation Drawings		
229100591-MMD-01-XX-DR-E-1510	North Connacht 110kV Project - Tonroe 110kV Substation - Overall Site Layout	1:250
229100591-MMD-01-XX-DR-E-1512	North Connacht 110kV Project - Tonroe 110kV Substation - Overall Site Layout - Overview	1:500
229100591-MMD-01-XX-DR-E-1513	North Connacht 110kV Project - Tonroe 110kV Substation - Existing Site Layout	1:500
229100591-MMD-01-XX-DR-E-1515	North Connacht 110kV Project - Tonroe 110kV Substation - Sections - Sheet 1	1:100
229100591-MMD-01-XX-DR-E-1516	North Connacht 110kV Project - Tonroe 110kV Substation - Sections - Sheet 2	1:100
229100591-MMD-01-XX-DR-E-1517	North Connacht 110kV Project - Tonroe 110kV Substation - Sections - Sheet 3	1:100
229100591-MMD-01-XX-DR-E-1520	North Connacht 110kV Project - Tonroe 110kV Substation - Proposed Control Building Plans	1:100
229100591-MMD-01-XX-DR-E-1521	North Connacht 110kV Project - Tonroe 110kV Substation - Proposed Control Building - Sections & Elevations	1:100
229100591-MMD-01-XX-DR-E-1522	North Connacht 110kV Project - Tonroe 110kV Substation - Contiguous Elevations - Sheet 1	1:200
229100591-MMD-01-XX-DR-E-1523	North Connacht 110kV Project - Tonroe 110kV Substation - Contiguous Elevations - Sheet 2	1:200
229100591-MMD-01-XX-DR-E-1310	North Connacht 110kV Project - Tonroe 110kV Substation - Overall Site Drainage Layout	1:250
229100591-MMD-01-XX-DR-E-1311	North Connacht 110kV Project - Tonroe 110kV Substation - Typical Drainage Details - Sheet 1 of 4	1:20
229100591-MMD-01-XX-DR-E-1312	North Connacht 110kV Project - Tonroe 110kV Substation - Typical Drainage Details - Sheet 2 of 4	1:10
229100591-MMD-01-XX-DR-E-1313	North Connacht 110kV Project - Tonroe 110kV Substation - Typical Drainage Details - Sheet 3 of 4	1:50

Drawing Reference	Drawing Title	Scale (at A1)
229100591-MMD-01-XX-DR-E-1314	North Connacht 110kV Project - Tonroe 110kV Substation - Typical Drainage Details - Sheet 4 of 4	1:50
Moy Substation Drawings		
229100591-MMD-01-XX-DR-E-1610	North Connacht 110kV Project - Moy 110kV Substation - Proposed 110kV Bay Plan	1:200
229100591-MMD-01-XX-DR-E-1611	North Connacht 110kV Project - Moy 110kV Substation - Overall Site Layout - Overview	1:500
229100591-MMD-01-XX-DR-E-1615	North Connacht 110kV Project - Moy 110kV Substation - Proposed 110kV Bay Sections	1:100
229100591-MMD-01-XX-DR-E-1650	North Connacht 110kV Project - Moy 110kV Substation - Overview Plan	1:500
229100591-MMD-01-XX-DR-E-1651	North Connacht 110kV Project - Moy 110kV Substation - Contiguous Elevations - Sheet 1	1:200
229100591-MMD-01-XX-DR-E-1652	North Connacht 110kV Project - Moy 110kV Substation - Contiguous Elevations - Sheet 2	1:200
Typical Detail Drawings		
229100591-MMD-01-XX-DR-E-2101	North Connacht 110kV Project - 110kV Cable - Joint Bay - Typical Details	1:25
229100591-MMD-01-XX-DR-E-2102	North Connacht 110kV Project - 110kV Cable - Joint Bay & Passing Bay Arrangement - Typical Details	1:100
229100591-MMD-01-XX-DR-E-2103	North Connacht 110kV Project - 110kV Cable – Cable Formations in Private Lands - Section	1:10
229100591-MMD-01-XX-DR-E-2105	North Connacht 110kV Project - 110kV Cable – Flat Formation in Public Roadway - Section	1:10
229100591-MMD-01-XX-DR-E-2106	North Connacht 110kV Project - 110kV Cable – Temporary HDD Compound - Typical Details	1:250
229100591-MMD-01-XX-DR-E-2107	North Connacht 110kV Project - 110kV Cable – Temporary Construction Compound - Typical Details	1:250
229100591-MMD-01-XX-DR-E-2108	North Connacht 110kV Project - Temporary Construction Swathe Off Road – Track in Private Lands - Section	1:100
229100591-MMD-01-XX-DR-E-2109	North Connacht 110kV Project - Palisade Double Gate Detail	1:20
229100591-MMD-01-XX-DR-E-2110	North Connacht 110kV Project - Palisade Fence Details	1:20
229100591-MMD-01-XX-DR-E-2111	North Connacht 110kV Project - Internal Access Track Detail	Not to scale