


















- | Key to symbols  |  |
|---|--|
|  | Application Site Boundary                      |
|  | Existing Equipment                             |
|  | New Equipment                                  |
|  | Proposed Building                              |
|  | New Internal Access                            |
|  | Permanent Access Track / Hardstanding Area     |
|  | Temporary Construction Compound & Laydown Area |
|  | Lightning Monopole                             |
|  | Lighting Pole                                  |
|  | Traffic Bollard                                |
|  | Palisade Fence                                 |
|  | Property Fence                                 |
|  | Underground Joint Bay                          |
|  | Underground Telecommunications Chamber         |
|  | Underground Link Box Chamber                   |

- |     |            |       |                     |        |       |
|-----|------------|-------|---------------------|--------|-------|
| PL1 | 31/05/2022 | SHY   | Issued for Planning | PF     | DH    |
| Rev | Date       | Drawn | Description         | Ch'k'd | App'd |

Client

**EIRGRID**

Designed	R. McNamara		Eng check	P. Foley	
Drawn	S. Healy		Coordination	R. McNamara	
Dwg check	R. McNamara		Approved	D. Hassett	
Scale at A1	Status		Rev	Security	
1:500	APR		PL1	STD	